



PORTS AND YACHTING DIRECTORATE

## LOCAL NOTICE TO MARINERS N° 141 of 2025

Our Ref: **TM/PYD/83/97**

21 August 2025



**Transport Malta**

Malta Transport Centre,  
Triq Pantar, Hal Lija, LJA 2021  
Malta

Tel: (356) 2122 2203  
Fax: (356) 2125 0365  
Email: [info.tm@transport.gov.mt](mailto:info.tm@transport.gov.mt)

[www.transport.gov.mt](http://www.transport.gov.mt)

### The Gozo 7 - Neil Agius

The Ports and Yachting Directorate, Transport Malta, notifies mariners that 'The Gozo 7', a swimming event around the Island of Gozo, is being held on seven consecutive days between the 31<sup>st</sup> of August and the 6<sup>th</sup> of September 2025.

Date:	Start	Finish	Timings		Chart Ref:
			From	To	
31 <sup>st</sup> August	Ramla Bay	Hondoq	0700	2200	A
1 <sup>st</sup> September	Hondoq	Mgarr ix-Xini	0700	2200	B
2 <sup>nd</sup> September	Mgarr ix-Xini	Xlendi	0700	2200	C
3 <sup>rd</sup> September	Xlendi	Dwejra – Inland Sea	0700	2200	D
4 <sup>th</sup> September	Dwejra – Inland Sea	Wied I-Għasri	0700	2200	E
5 <sup>th</sup> September	Wied I-Għasri	Ramla Bay	0700	2200	F
6 <sup>th</sup> September	Ramla Bay	Ramla Bay	0700	2200	G

Several vessels will be accompanying the participating swimmer.

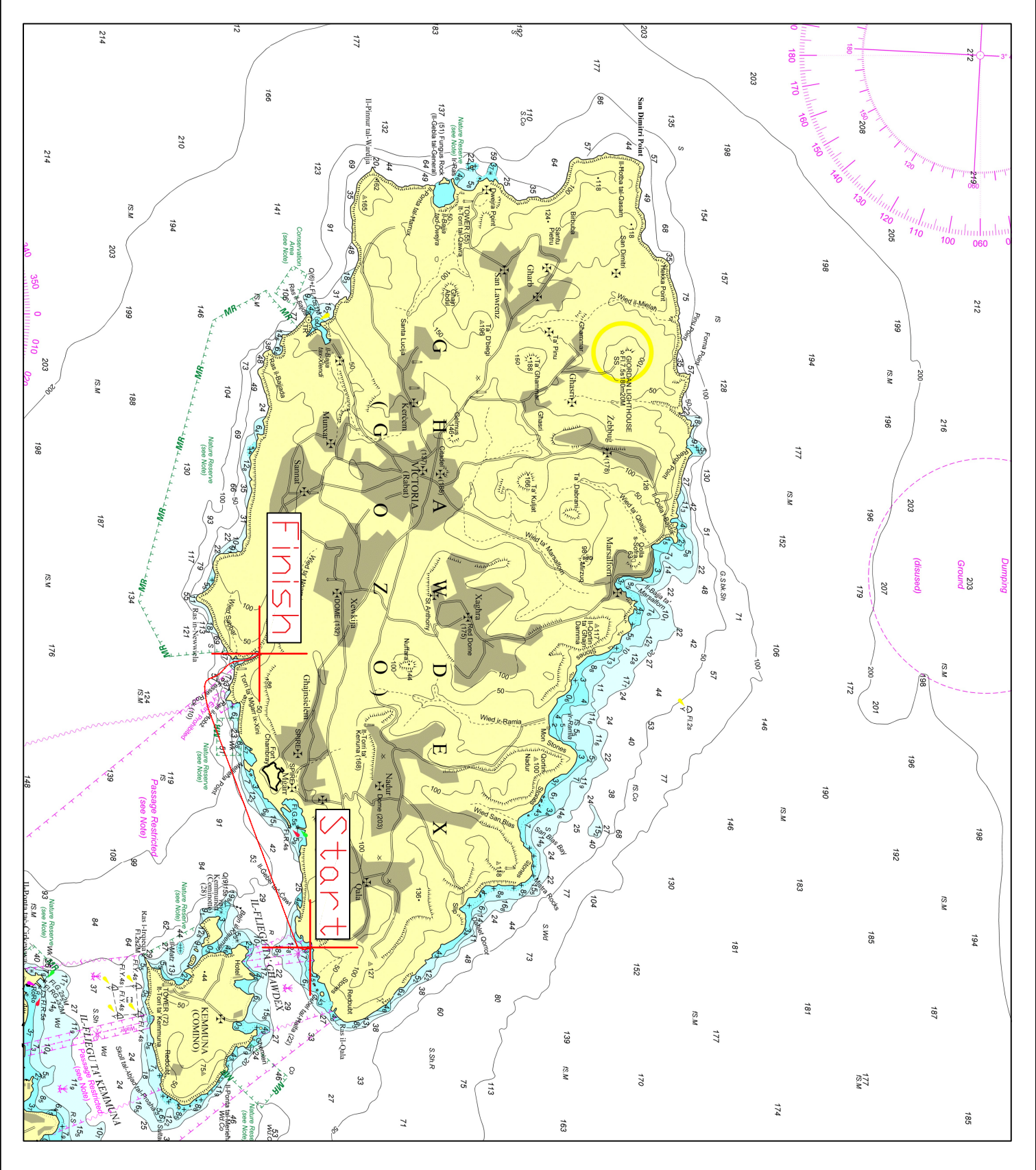
All other vessels not forming part of the organisation are to keep a minimum of 200m safety distance and navigate with vigilance.

Mariners are advised to keep a sharp lookout and navigate with extreme caution and at slow speed (no wake) when activity related vessels are spotted, on the stipulated date and they are to cooperate with the organisers.

All mariners are to comply with any instructions given on VHF Channel 12, 10 and/or 16, by Valletta VTS, Mgarr LPS and by any Enforcement Officers on site.

Charts affected: **BA 194, 211, 2537**





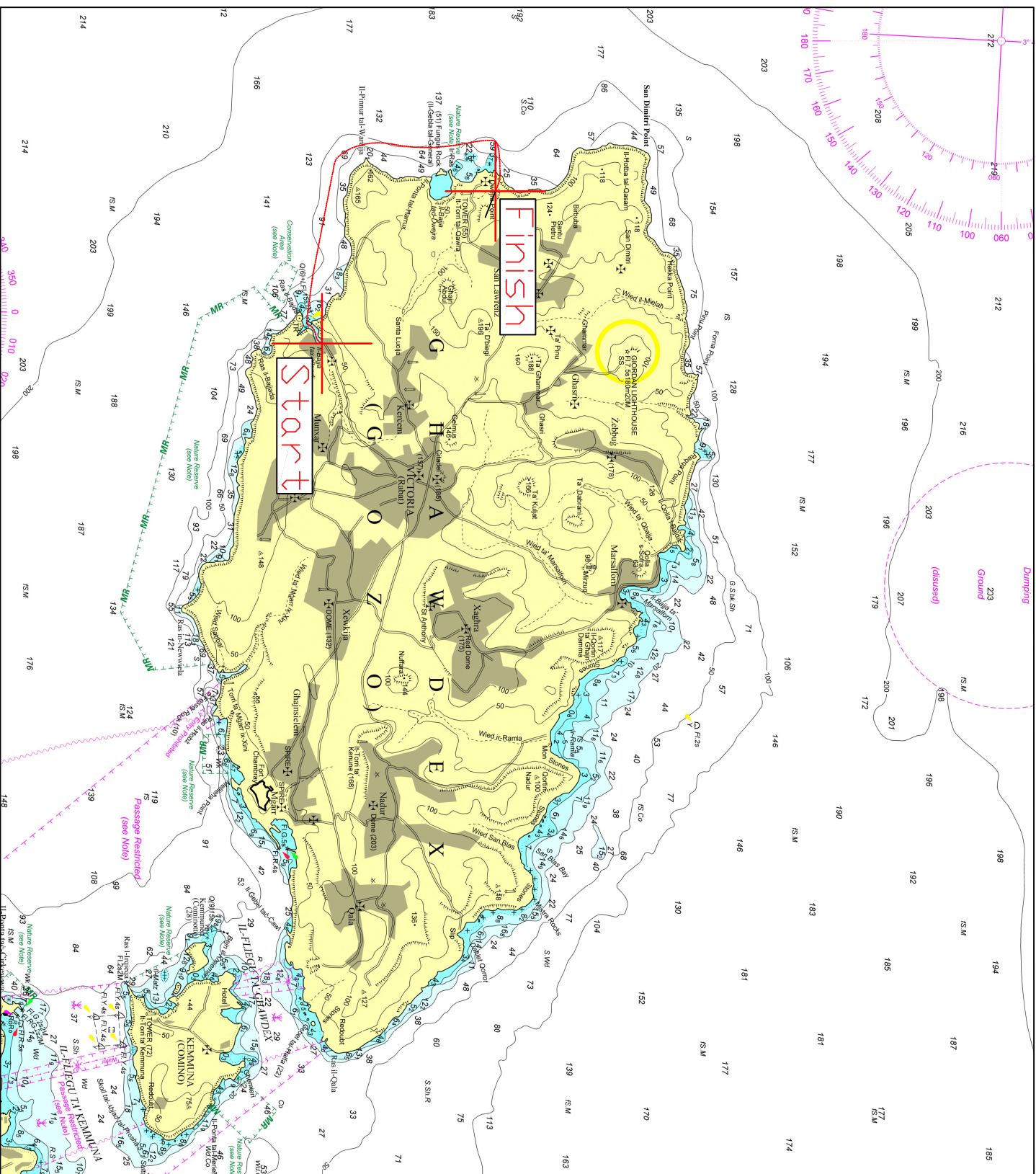
© British Crown Copyright 1970, 1983, 1986, 1988, 1999, 2000  
All rights reserved.

The UK Hydrographic Office makes the accompanying data  
Available to Valia Maritime Authority (Transport Malia)  
Under the terms and conditions of agreement HO 1427/020930/01.

DISCLAIMER

Whilst the UK Hydrographic Office has endeavoured to ensure  
That the material supplied is suitable for the purpose described,  
It accepts no liability (to the maximum extent permitted by law)  
For any damage or loss of any nature arising from its use.  
The material supplied is used entirely at the Recipient's own risk.





© British Crown Copyright 1970, 1983, 1986, 1988, 1999, 2000  
All rights reserved.

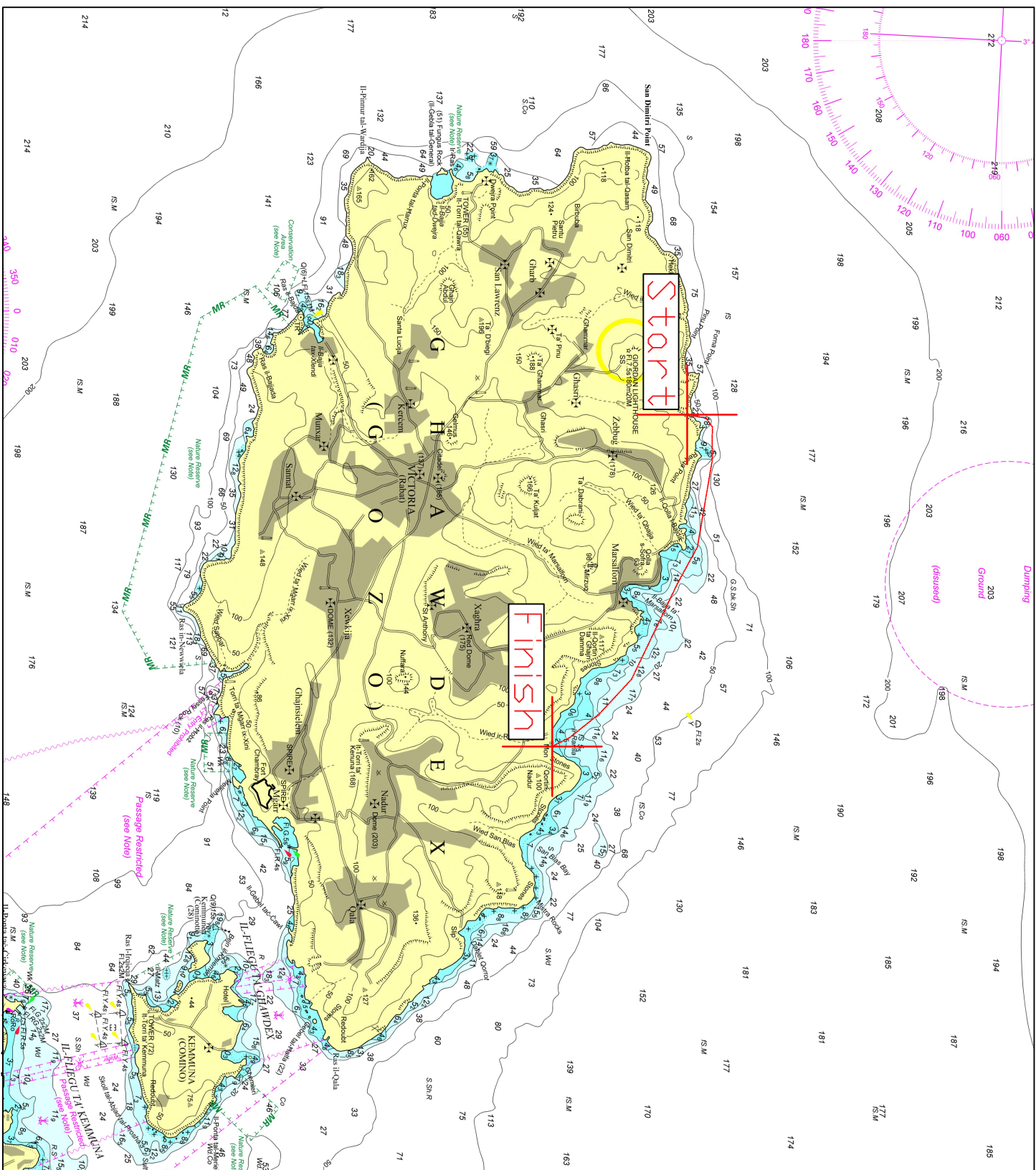
The UK Hydrographic Office makes the accompanying data  
Available to Malta Maritime Authority (Transport Malta)  
Under the terms and conditions of agreement HO 1427/020930/01.

#### DISCLAIMER

Whilst the UK Hydrographic Office has endeavoured to ensure  
That the material supplied is suitable for the purpose described,  
It accepts no liability (to the maximum extent permitted by law)  
For any damage or loss of any nature arising from its use.  
The material supplied is used entirely at the Recipient's own risk.

Chart D





© British Crown Copyright 1970, 1983, 1986, 1988, 1999, 2000  
All rights reserved.

The UK Hydrographic Office makes the accompanying data  
Available to Malta Maritime Authority (Transport Malta)  
Under the terms and conditions of agreement HO 1427/020930/01.

#### DISCLAIMER

Whilst the UK Hydrographic Office has endeavoured to ensure  
That the material supplied is suitable for the purpose described,  
It accepts no liability (to the maximum extent permitted by law)  
For any damage or loss of any nature arising from its use.  
The material supplied is used entirely at the Recipient's own risk.

Chart F

