



PORTS AND YACHTING DIRECTORATE

Transport Malta

LOCAL NOTICE TO MARINERS N° 076 of 2026

Our Ref: **TM/PYD/139/92 Vol III**

Malta Transport Centre
Marsa, MRS 1917
Malta

Tel: (356) 2122 2203
Fax: (356) 2125 0365
Email: info.tm@transport.gov.mt

www.transport.gov.mt

23 April 2026

Zones reserved for swimmers in Malta and Gozo

The Ports and Yachting Directorate, Transport Malta, hereby notifies all mariners, owners of vessels and bathers that while and until the installation of the physical perimeters delineating the swimmer zones are being carried out and completed, the areas shown in the attached charts are being reserved for swimmers.

These restrictions shall be in place with immediate effect for each area and until further Notice.

No vessels or objects that may endanger the safety of bathers, including any fishing gear/implements, shall be used within a swimmers' zone.

The boundaries of these Swimmers' Zones are as follows: -

1 **Blue Lagoon - Comino** refer to Local Notice to Mariners N° 059 of 2026

2 **Mgarr ix-Xini – Gozo** refer to figure 2

Lines joining points **2A**, **2B** and **2c** and the intermediate coastline.

Points	Latitude (N)	Longitude (E)
2A	36° 01'.214	014° 16'.271
2B	36° 01'.164	014° 16'.331
2c	36° 01'.172	014° 16'.341



Transport Malta
refer to Figure 3

3 I-Bajja tax-Xlendi – Gozo

A wire rope between points **3A** (on Quay) and **3B** (near Slipway) and the intermediate coastline.

Points	Latitude (N)	Longitude (E)
3A	36° 01'.839	014° 12'.986
3B	36° 01'.836	014° 12'.997

The boundary of this swimmer zone in Xlendi is a wire rope between points **3c** (sandy beach), **3D** (off the jetty) and **3E** (near Churchill Bar) and the intermediate coastline.

Points	Latitude (N)	Longitude (E)
3c	36° 01'.828	014° 13'.022
3D	36° 01'.818	014° 13'.003
3E	36° 01'.784	014° 13'.021

Furthermore, lines joining points **3F**, **3G**, **3H**, **3I** and **3J** and the intermediate coastline delineates another zone.

Points	Latitude (N)	Longitude (E)
3F	36° 01'.781	014° 13'.007
3G	36° 01'.789	014° 12'.993
3H	36° 01'.770	014° 12'.900
3I	36° 01'.747	014° 12'.876
3J	36° 01'.737	014° 12'.892

4 Xwejni Bay – Gozo

refer to Figure 4

Line joining points **4A**, **4B**, **4c**, **4D** and the intermediate coastline as shown on attached chart **4**.

Points	Latitude (N)	Longitude (E)
4A	36° 04'.719	014° 14'.855
4B	36° 04'.737	014° 14'.883
4c	36° 04'.748	014° 14'.898
4D	36° 04'.761	014° 14'.911



Transport Malta
refer to Figure 5

5 Il-Bajja tal-Qbajjar – Gozo

Line joining points **5A** (SW of slipway) and **5B** (steps) and the intermediate coastline to the South-West of this line.

Points	Latitude (N)	Longitude (E)
5A	36° 04'.624	014° 15'.112
5B	36° 04'.596	014° 15'.192

6 Il-Bajja ta' Marsalforn - Gozo

refer to Figure 6

Line joining points **6A**, **6B**, **6C** and **6D** and the Intermediate coastline of this line and the line joining points **6E** and **6F** and the Intermediate coastline south of this line.

Points	Latitude (N)	Longitude (E)
6A	36° 04'.505	014° 15'.515
6B	36° 04'.505	014° 15'.533
6C	36° 04'.344	014° 15'.538
6D	36° 04'.332	014° 15'.485
6E	36° 04'.314	014° 15'.493
6F	36° 04'.344	014° 15'.622

Furthermore, line joining the points **6G**, **6H**, **6I**, **6J** and the intermediate coastline as shown on attached Figure 6, are referring to the Marsalforn water polo pitch.

Points	Latitude (N)	Longitude (E)
6G	36° 04'.368	014° 15'.479
6H	36° 04'.369	014° 15'.499
6I	36° 04'.354	014° 15'.500
6J	36° 04'.354	014° 15'.477

7 Ir-Ramla – Gozo

refer to Figure 7

Line joining points **7A**, **7B**, **7C** and **7D** and the intermediate coastline to the south of this line.

Points	Latitude (N)	Longitude (E)
7A	36° 03'.769	014° 16'.808



Transport Malta

7_B	36° 03'.772	014° 17'.052
7_C	36° 03'.773	014° 17'.060
7_D	36° 03'.789	014° 17'.211

8 Il-Bajja ta' San Blas – Gozo

refer to Figure 8

Line joining points **8_A**, **8_B**, **8_C** and **8_D** and the intermediate coastline to the South-West of this line.

Points	Latitude (N)	Longitude (E)
8_A	36° 03'.488	014° 17'.965
8_B	36° 03'.489	014° 17'.975
8_C	36° 03'.465	014° 18'.060
8_D	36° 03'.419	014° 18'.070

9 Il-Bajja ta' San Niklaw – Comino

refer to Local Notice to Mariners N° 075 of 2026

10 Il-Bajja ta' Santa Marija – Comino (Inner & Outer)

refer to Local Notice to Mariners N° 075 of 2026

11 Il-Bajja ta' Hondoq ir-Rummien - Gozo

refer to Figure 11

Line joining points **11_A**, **11_B** and **11_C** and the intermediate coastline.

Points	Latitude (N)	Longitude (E)
11_A	36° 01'.673	014° 19'.368
11_B	36° 01'.629	014° 19'.393
11_C	36° 01'.615	014° 19'.340



Transport Malta
refer to Figure 12

12 Ix-Xatt L-Aħmar – Gozo

Line joining points **12A**, **12B** and the intermediate coastline.

Points	Latitude (N)	Longitude (E)
12A	36° 01'.142	014° 17'.273
12B	36° 01'.145	014° 17'.306

13 Ic-Cirkewwa

refer to Figure 13

Line joining points **13A**, and **13B** and the intermediate coastline of this line.

Points	Latitude (N)	Longitude (E)
13A	35° 59'.242	014° 19'.777
13B	35° 59'.245	014° 19'.863

14 Il-Bajja ta' L-Armier

refer to Figure 14

Line joining points **14A**, **14B**, **14c** and **14D** and the intermediate coastline to the south of this line.

Points	Latitude (N)	Longitude (E)
14A	35° 59'.390	014° 21'.353
14B	35° 59'.399	014° 21'.397
14c	35° 59'.413	014° 21'.523
14D	35° 59'.387	014° 21'.566

15 Il-Bajja tal-Mellieha

refer to Figure 15

Line Joining points **15A**, **15B**, **15c**, **15d**, **15E**, **15F** and **15G** and the intermediate coastline to the South-West of this line.

A minimum safety/navigable clearing distance of 20 metres from these lines is to be maintained.

Points	Latitude (N)	Longitude (E)
--------	--------------	---------------



Transport Malta

15A	35° 57'.979	014° 21'.350
15B	35° 58'.005	014° 21'.292
15C	35° 58'.363	014° 21'.104
15D	35° 58'.406	014° 21'.061
15E	35° 58'.437	014° 21'.119
15F	35° 58'.454	014° 21'.103
15G	35° 58'.397	014° 20'.993

Designated Zone with points **15H**, **15I**, **15J** and **15K**, and the intermediate coastline to the North-West is Temporary Disused (See Local Notice to Mariners No 077 of 2024)

Points	Latitude (N)	Longitude (E)
15H	35° 58'.462	014° 21'.100
15I	35° 58'.437	014° 21'.123
15J	35° 58'.514	014° 21'.266
15K	35° 58'.530	014° 21'.254

16 **Il-Bajja tal-Mellieha – It-Tunnara**

refer to Figure 16

Line joining points **16A**, **16B** and **16C** and the intermediate coastline.

Points	Latitude (N)	Longitude (E)
16A	35° 58'.017	014° 21'.429
16B	35° 58'.027	014° 21'.458
16C	35° 58'.007	014° 21'.471

17 **Il-Bajja ta' San Pawl il-Bahar (Tal-Fekruna - Outer)**

refer to Figure 17

Line joining points **17A**, **17B**, **17C** and **17D** and the intermediate coastline.

Points	Latitude (N)	Longitude (E)
17A	35° 57'.037	014° 23'.273
17B	35° 57'.031	014° 23'.277
17C	35° 57'.025	014° 23'.263
17D	35° 57'.032	014° 23'.258



Transport Malta
refer to Figure 18

18 Il-Bajja ta' San Pawl il-Bahar (Xemxija)

Line joining points **18A**, **18B**, **18c** and **18D** and the intermediate coastline

Points	Latitude (N)	Longitude (E)
18A	35° 56'.910	014° 23'.089
18B	35° 56'.896	014° 23'.107
18c	35° 56'.871	014° 23'.078
18D	35° 56'.874	014° 23'.057

19 Il-Bajja ta' San Pawl il-Bahar (Ghajn Razul – Veccia Breakwater)

refer to Figure 19

Line joining points **19A**, **19B**, **19c** and **19D** and the intermediate coastline and line joining points **19E**, **19F**, **19G** and **19H** and the intermediate coastline.

Points	Latitude (N)	Longitude (E)
19A	35° 56'.904	014° 23'.584
19B	35° 56'.950	014° 23'.560
19c	35° 56'.922	014° 23'.459
19D	35° 56'.863	014° 23'.502
19E	35° 56'.833	014° 23'.492
19F	35° 56'.858	014° 23'.495
19G	35° 56'.843	014° 23'.444
19H	35° 56'.832	014° 23'.445

The area between the imaginary line 19E and 19F and the coast East of it, shown hatched, is not to be used by swimmers since it has been declared as dangerous, as per Local Notice to Mariners No. 132 of 2025.

20 Il-Bajja ta' San Pawl il-Bahar (Ghazzelin)

refer to Figure 20

Line joining points **20A**, **20B**, **20c**, **20D**, **20E** and the intermediate coastline, the line joining points **20F**, **20G**, **20H**.

Points	Latitude (N)	Longitude (E)
20A	35° 56'.979	014° 24'.019



Transport Malta

20_B	35° 56'.996	014° 24'.013
20_C	35° 57'.028	014° 24'.144
20_D	35° 57'.022	014° 24'.220
20_E	35° 56'.994	014° 24'.217
20_F	35° 56'.979	014° 24'.260
20_G	35° 56'.996	014° 24'.291
20_H	35° 56'.938	014° 24'.297

The area between the imaginary line A and B and the coast South-West of it, shown hatched, is not to be used by swimmers since it has been declared as dangerous, as per Local Notice to Mariners No. 132 of 2025.

21 Il-Bajja ta' San Pawl il-Bahar (Bugibba Square)

refer to Figure 21

Line joining points **21_A**, **21_B** and **21_C** and the intermediate coastline to the south-East of this line and line joining points **21_D**, **21_E** and **21_F** and the intermediate coastline to the south-West of this line.

Points	Latitude (N)	Longitude (E)
21_A	35° 57'.213	014° 24'.892
21_B	35° 57'.198	014° 24'.804
21_C	35° 57'.136	014° 24'.834
21_D	35° 57'.128	014° 24'.832
21_E	35° 57'.197	014° 24'.789
21_F	35° 57'.187	014° 24'.718

22 Il-Bajja ta' San-Pawl il-Bahar – Bugibba (opposite Dolmen Hotel)

refer to Figure 22

Lines joining points **22_A**, **22_B**, **22_C** and **22_D** and the intermediate coastline, line joining points **22_E**, **22_F** and **22_G**, and the intermediate coastline and line joining points **22_H**, **22_I** and **22_J**, and the intermediate coastline.

Points	Latitude (N)	LONGITUDE (E)
22_A	35° 57'.405	014° 25'.044
22_B	35° 57'.312	014° 24'.973
22_C	35° 57'.292	014° 25'.024
22_D	35° 57'.277	014° 25'.022
22_E	35° 57'.288	014° 24'.954



Transport Malta

22_F	35° 57'.260	014° 24'.933
22_G	35° 57'.230	014° 24'.961
22_H	35° 57'.227	014° 24'.948
22_I	35° 57'.225	014° 24'.927
22_J	35° 57'.218	014° 24'.909

23 Qawra

refer to Figure 23

Lines joining points **23_A**, **23_B**, **23_C**, **23_D** and **23_E**, and the intermediate coastline.

Points	Latitude (N)	LONGITUDE (E)
23_A	35° 57'.562	014° 25'.742
23_B	35° 57'.561	014° 25'.742
23_C	35° 57'.560	014° 25'.602
23_D	35° 57'.433	014° 25'.602
23_E	35° 57'.432	014° 25'.586

24 Il-Bajja tas-Salina

refer to Figure 24

Line joining points **24_A**, **24_B**, **24_C**, **24_D** and the intermediate coastline of this line.

Points	Latitude (N)	Longitude (E)
24_A	35° 57'.307	014° 25'.473
24_B	35° 57'.307	014° 25'.492
24_C	35° 57'.280	014° 25'.486
24_D	35° 57'.281	014° 25'.467

25 Il-Bajja tas-Salina (opposite Suncrest Hotel)

refer to Figure 25

Line joining points **25_A**, **25_B**, **25_C**, **25_D**, **25_E**, **25_F** and the intermediate coastline of this line.

Points	Latitude (N)	Longitude (E)
25_A	35° 57'.244	014° 25'.458
25_B	35° 57'.260	014° 25'.535
25_C	35° 57'.234	014° 25'.533
25_D	35° 57'.225	014° 25'.432
25_E	35° 57'.196	014° 25'.529
25_F	35° 57'.154	014° 25'.481



Transport Malta

26 Il-Bajja tas-Salina (opposite Ex-Coastline Hotel)

refer to Figure 26

Line joining points **26A**, and **26B** and the intermediate coastline to the South-East

Points	Latitude (N)	Longitude (E)
26A	35° 56'.954	014° 25'.703
26B	35° 56'.925	014° 25'.652

27 Il-Bajja ta' San Ġorġ

refer to Figure 27

Line joining points **27A**, **27B**, **27C**, **27D** and the intermediate coastline.

Points	Latitude (N)	Longitude (E)
27A	35° 55'.685	014° 29'.501
27B	35° 55'.666	014° 29'.519
27C	35° 55'.650	014° 29'.452
27D	35° 55'.650	014° 29'.436

28 Il-Bajja ta' San Ġorġ (San-Giljan)

refer to Figure 28

Line joining points **28A**, **28B**, **28C** and **28D** and the intermediate coastline.

Points	Latitude (N)	Longitude (E)
28A	35° 55'.578	014° 29'.264
28B	35° 55'.593	014° 29'.307
28C	35° 55'.547	014° 29'.350

29 Il-Bajja ta' San Ġorġ (Opposite Marina Hotel)

refer to Figure 29

Line joining points **29A**, **29B**, **29C**, **29D** and the intermediate coastline.

Points	Latitude (N)	Longitude (E)
29A	35° 55'.576	014° 29'.391
29B	35° 55'.580	014° 29'.396
29C	35° 55'.591	014° 29'.450



Transport Malta

29_D 35° 55'.587 014° 29'.458

30 **Il-Bajja ta' San Ġorġ** (West of Dragunara Piont) refer to Figure 30

Line joining points **30_A**, **30_B**, **30_C**, **30_D** and the intermediate coastline.

Points	Latitude (N)	Longitude (E)
30_A	35° 55'.575	014° 29'.570
30_B	35° 55'.586	014° 29'.585
30_C	35° 55'.590	014° 29'.598
30_D	35° 55'.583	014° 29'.642

31 **Ix-Xatt ta' Spinola (St Julian's)** refer to Figure 31

Line joining points **31_A**, **31_B**, **31_C** and **31_D** and the intermediate coastline

Points	Latitude (N)	Longitude (E)
31_A	35° 55'.074	014° 29'.569
31_B	35° 55'.090	014° 29'.580
31_C	35° 55'.009	014° 29'.667
31_D	35° 54'.994	014° 29'.642

32 **Il-Bajja tal-Balluta - Il-Bajja ta' San Giljan** refer to Figure 32

Line joining the points **32_A**, **32_B**, **32_C**, **32_D** and the intermediate coastline as shown on attached chart E.

Points	Latitude (N)	Longitude (E)
32_A	35° 54'.931	014° 29'.627
32_B	35° 54'.931	014° 29'.650
32_C	35° 54'.898	014° 29'.650
32_D	35° 54'.898	014° 29'.627

33 **Il-Bajja ta' Spinola (Balluta Bay)** refer to Figure 33

Line joining points **33_A**, and **33_B** and the intermediate coastline of this line.



Transport Malta

Points	Latitude (N)	Longitude (E)
33A	35° 54'.899	014° 29'.628
33B	35° 54'.883	014° 29'.674

34 Ix-Xatt ta' Spinola (Sliema)

refer to Figure 34

Line joining points **34A**, **34B**, **34C**, **34D** and **34E** and the Intermediate coastline of this line and the line joining points **34F**, **34G** and **34H** and the Intermediate coastline south of this line.

Points	Latitude (N)	Longitude (E)
34A	35° 54'.912	014° 29'.831
34B	35° 54'.970	014° 29'.820
34C	35° 55'.080	014° 29'.830
34D	35° 55'.133	014° 29'.872
34E	35° 55'.124	014° 29'.925
34F	35° 54'.924	014° 29'.746
34G	35° 54'.930	014° 29'.747
34H	35° 54'.925	014° 29'.817

35 Sliema (Font Ghadir)

refer to Figure 35

Line joining points **35A**, **35B** and **35C** and the intermediate coastline.

Points	Latitude (N)	Longitude (E)
35A	35° 54'.971	014° 30'.297
35B	35° 54'.940	014° 30'.381
35C	35° 54'.928	014° 30'.373

36 Għar id-Dud – Sliema

refer to Figure 36

Line joining the points **36A**, **36B** and the intermediate coastline.

Points	Latitude (N)	Longitude (E)
36A	35° 54'.816	014° 30'.477
36B	35° 54'.756	014° 30'.451



Transport Malta

37 Il-Bajja ta' Marsascula (Waterpolo Pitch)

refer to Figure 37

Line joining points **37A**, **37B**, **37C**, **37D** and **37E** and the intermediate coastline to the North of this line.

Points	Latitude (N)	Longitude (E)
37A	35° 51'.979	014° 34'.073
37B	35° 51'.974	014° 34'.074
37C	35° 51'.975	014° 34'.225
37D	35° 51'.996	014° 34'.432
37E	35° 52'.028	014° 34'.507

The area between the imaginary lines joining the points A to B to C and the coast North of it, shown hatched, is not to be used by swimmers since it has been declared as dangerous, as per Local Notice to Mariners No. 132 of 2025.

38 Il-Bajja ta' Marsascula (opposite Ex Jerma Hotel)

refer to Figure 38

The lines joining the points **38A**, **38B**, **38C**, **38D** and **38E** and the intermediate coastline.

Points	Latitude (N)	Longitude (E)
38A	35° 51'.913	014° 34'.099
38B	35° 51'.917	014° 34'.103
38C	35° 51'.894	014° 34'.260
38D	35° 51'.802	014° 34'.385
38E	35° 51'.698	014° 34'.529

39 Il-Bajja ta' San Tumas (Outer)

refer to Figure 39

Line joining points **39A**, **39B**, **39C** and **39D**, and the intermediate coastline.

Points	Latitude (N)	Longitude (E)
39A	35° 51'.287	014° 33'.938
39B	35° 51'.255	014° 33'.943
39C	35° 51'.270	014° 34'.110
39D	35° 51'.416	014° 34'.276



Transport Malta

The area between the imaginary lines joining the points A to B to C to D and the coast North of it, shown hatched, is not to be used by swimmers since it has been declared as dangerous, as per Local Notice to Mariners No. 132 of 2025.

40 Il-Bajja ta' San Tumas (Inner)

refer to Figure 40

Line joining points **40A**, **40B**, **40C**, and **40D** and the intermediate coastline of this line.

Points	Latitude (N)	Longitude (E)
40A	35° 51'.216	014° 33'.798
40B	35° 51'.206	014° 33'.814
40C	35° 51'.178	014° 33'.807
40D	35° 51'.166	014° 33'.793

41 Marsaxlokk

refer to Figure 41

Line joining points **41A**, **41B**, **41C**, **41D**, and **41E** and the intermediate coastline of this line.

Points	Latitude (N)	Longitude (E)
41A	35° 50'.105	014° 32'.752
41B	35° 50'.106	014° 32'.779
41C	35° 50'.030	014° 32'.744
41D	35° 49'.942	014° 32'.824
41E	35° 49'.939	014° 32'.797

42 Il-Bajja ta' Birzebbugia (Qajjenza)

refer to Figure 42

Line joining points **42A**, **42B**, **42C**, and **42D** and the intermediate coastline of this line.

Points	Latitude (N)	Longitude (E)
42A	35° 49'.918	014° 32'.051
42B	35° 49'.907	014° 32'.056
42C	35° 49'.950	014° 32'.164
42D	35° 49'.960	014° 32'.158



Transport Malta

43 Il-Bajja ta' Birzebbuga (San Gorg)

refer to Figure 43

Line joining points **43A** and **43B**, and the intermediate coastline.

Points	Latitude (N)	Longitude (E)
43A	35° 49'.943	014° 31'.892
43B	35° 49'.879	014° 31'.862

44 Il-Bajja ta' Birzebbugia (Pretty Bay)

refer to Figure 44

Line joining points from **44A** (southernmost part of old breakwater jetty), **44B** and **44c** (the south-East part of the water polo pitch) and the intermediate coastline.

Points	Latitude (N)	Longitude (E)
44A	35° 49'.408	014° 31'.770
44B	35° 49'.417	014° 31'.822
44c	35° 49'.517	014° 31'.865

45 Il-Bajja tal-Gnejna

refer to Figure 45

Line joining points **45A**, **45B**, **45c** and **45D** and the intermediate coastline to the South-East of this line.

Points	Latitude (N)	Longitude (E)
45A	35° 55'.214	014° 20'.499
45B	35° 55'.244	014° 20'.482
45c	35° 55'.287	014° 20'.585
45D	35° 55'.283	014° 20'.619

46 Ir- Ramla ta' Ghajn Tuffieha

refer to Figure 46

Line joining points **46A**, **46B** and **46c** and the intermediate coastline to the South-East of this line.

Points	Latitude (N)	Longitude (E)
--------	--------------	---------------



Transport Malta

46A	35° 55'.782	014° 20'.698
46B	35° 55'.801	014° 20'.588
46C	35° 55'.717	014° 20'.496

47 Ir-Ramla tal- Mixquqa (Golden Sands)

refer to Figure 47

Line joining points **47A**, **47B** and **47C** and the intermediate coastline to the North-East of this line.

Points	Latitude (N)	Longitude (E)
47A	35° 56'.074	014° 20'.616
47B	35° 56'.002	014° 20'.488
47C	35° 55'.896	014° 20'.577

48 Il-Bajja tac-Cirkewwa (Paradise Bay)

refer to Figure 48

Line joining points **48A**, **48B** and **48C** and the intermediate coastline of this line.

Points	Latitude (N)	Longitude (E)
48A	35° 58'.916	014° 19'.920
48B	35° 58'.962	014° 19'.898
48C	35° 58'.970	014° 19'.974

49 Il-Bajja ta' San Gorg (Verdi St George)

refer to Figure 49

Line joining the points **49A**, **49B**, **49C**, **49D** and the intermediate coastline of this line.

Points	Latitude (N)	Longitude (E)
49A	35° 55'.614	014° 29'.340
49B	35° 55'.609	014° 29'.342
49C	35° 55'.627	014° 29'.395
49D	35° 55'.632	014° 29'.392

For ease of reference, charts depicting swimmer's zones and launching lanes are attached.



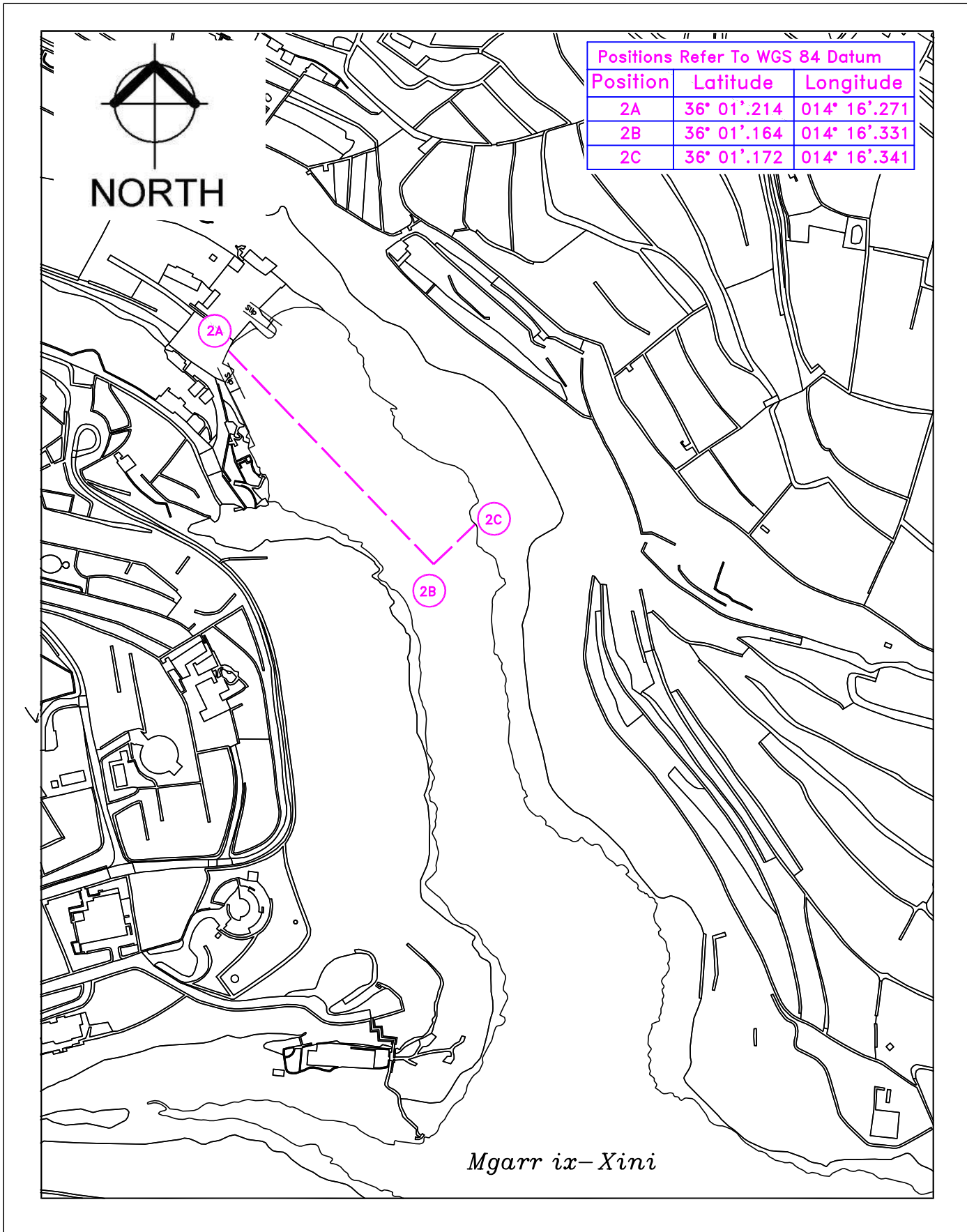
Transport Malta

Mariners are advised to keep a good lookout and navigate with caution and at slow speed at all times when entering the above-mentioned locations.

A minimum safety distance of 20 metres from the swimmers' zone mentioned in this Local Notice to Mariners, except for the ones at Mgarr ix-Xini (figure 2) and Il-Bajja tax-Xlendi (figure 3) where the safety distance is 5 metres, is to be maintained at all times, therefore no vessel is allowed to enter these safety zones.

For the benefit of the safety of all bathers and mariners, Transport Malta urges all visitors and commercial vessels to adhere to these arrangements. Enforcement Officers will be randomly patrolling the area. Any offender, on conviction, shall be liable to the fines (multa) as laid down in the second column to the Third Schedule of the Small Ships Regulations, as amended.

All positions are referred to **WGS 84 DATUM**.



© Transport Malta all rights reserved

DISCLAIMER

Whilst the Ports and Yachting Directorate, Transport Malta has endeavoured to ensure that the material supplied is suitable for the purpose described, it accepts no liability (to the maximum extent permitted by law) for any damage or loss of any nature arising from its use.

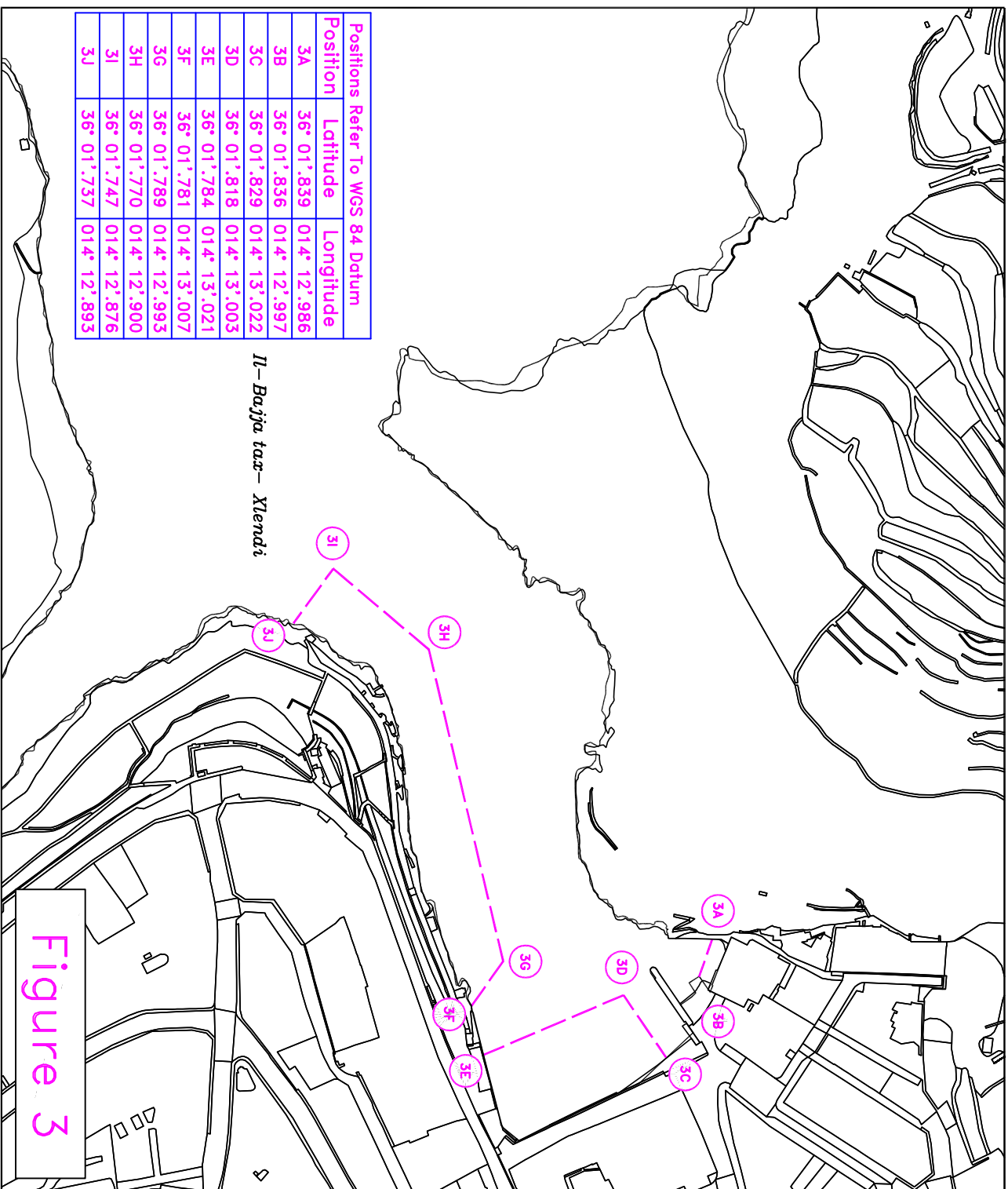
The material supplied is used entirely at the Recipient's own risk.

Figure 2

© Transport Malta all rights reserved

DISCLAIMER

Whilst the Ports and Yachting Directorate, Transport Malta has endeavoured to ensure that the material supplied is suitable for the purpose described, it accepts no liability (to the maximum extent permitted by law) for any damage or loss of any nature arising from its use.
The material supplied is used entirely at the Recipient's own risk.



II – Bajja ta' Xwejni

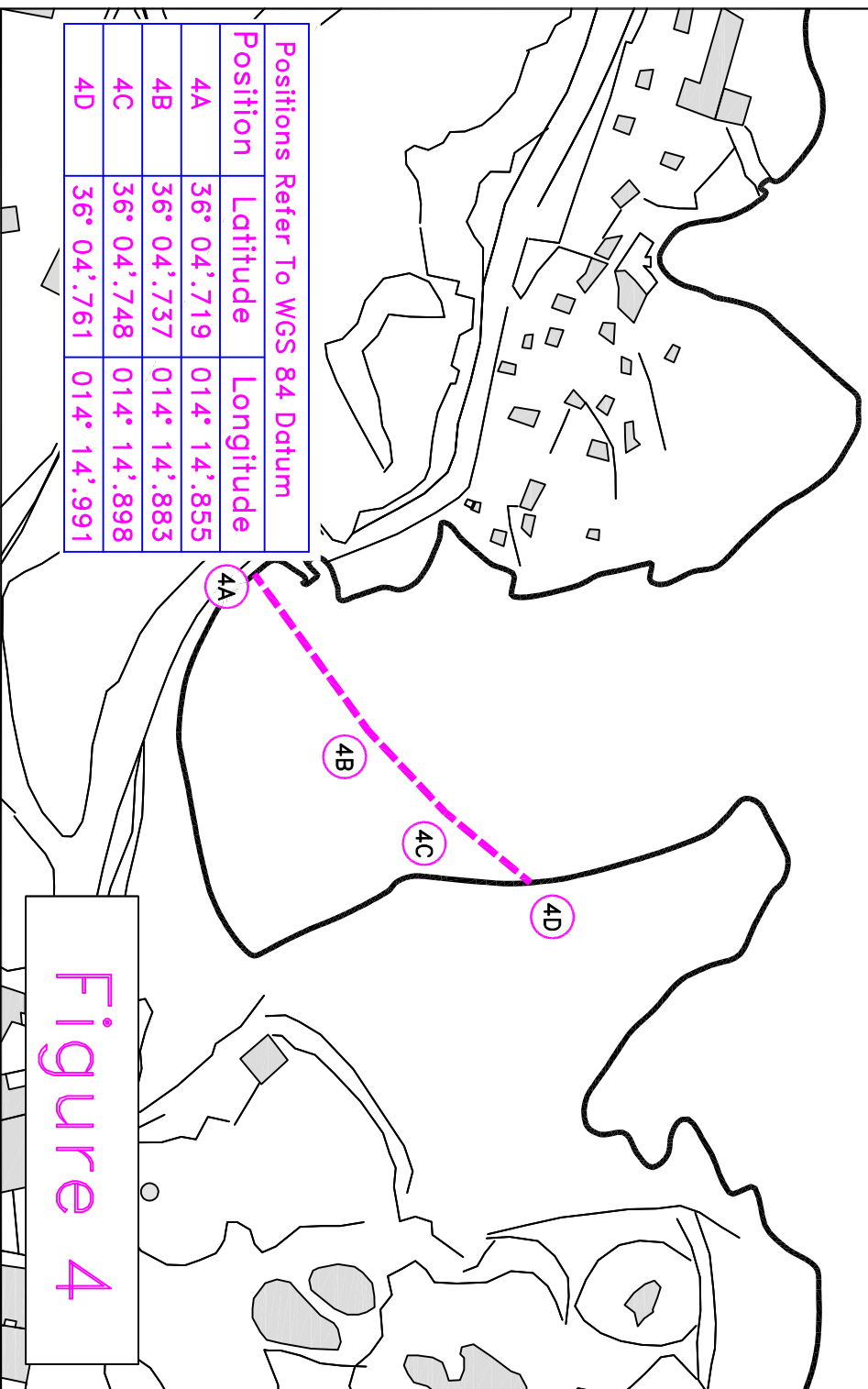


Figure 4

© Transport Malta all rights reserved

DISCLAIMER

Whilst the Ports and Yachting Directorate, Transport Malta has endeavoured to ensure that the material supplied is suitable for the purpose described, it accepts no liability (to the maximum extent permitted by law) for any damage or loss of any nature arising from its use.

The material supplied is used entirely at the Recipient's own risk.

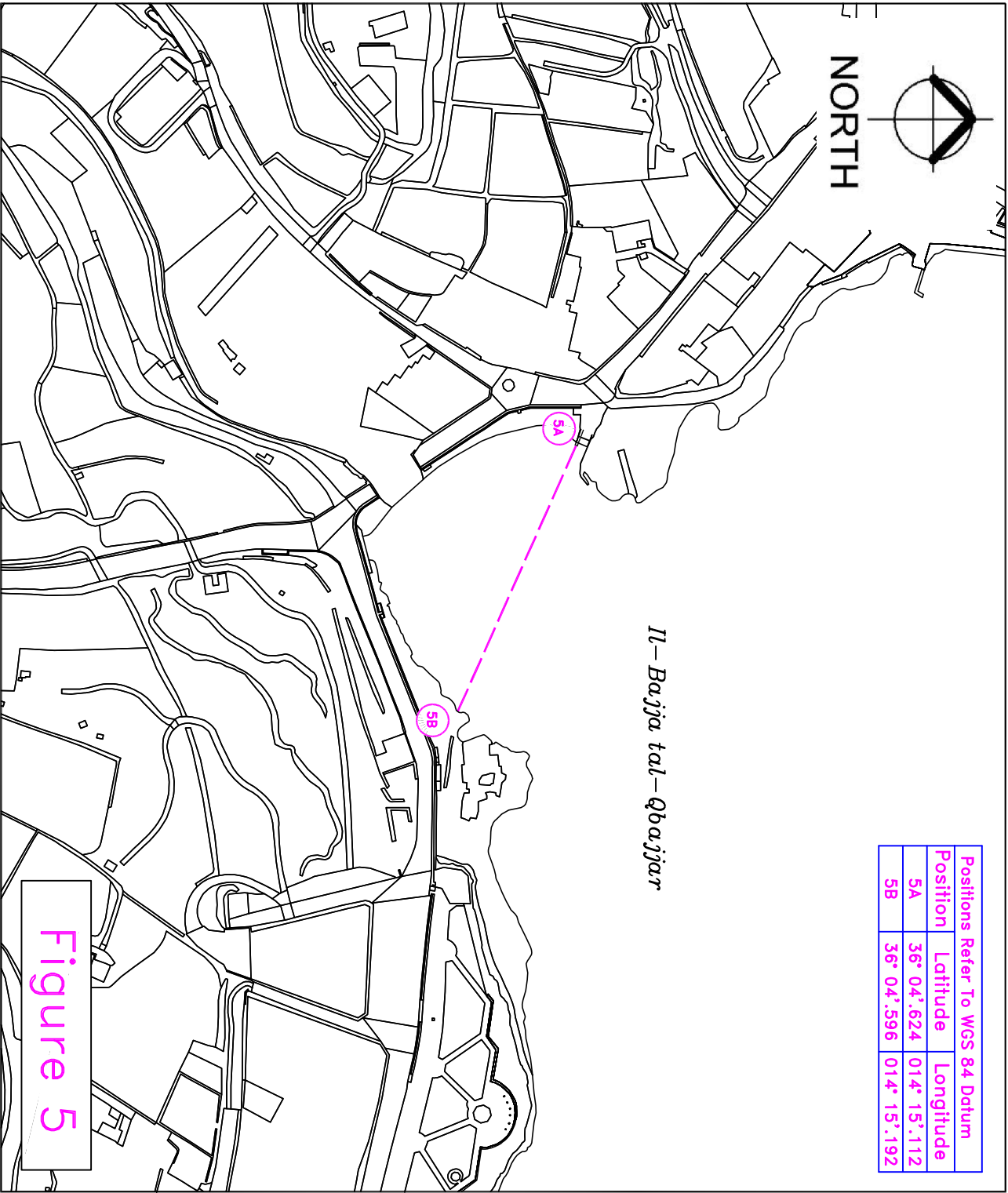
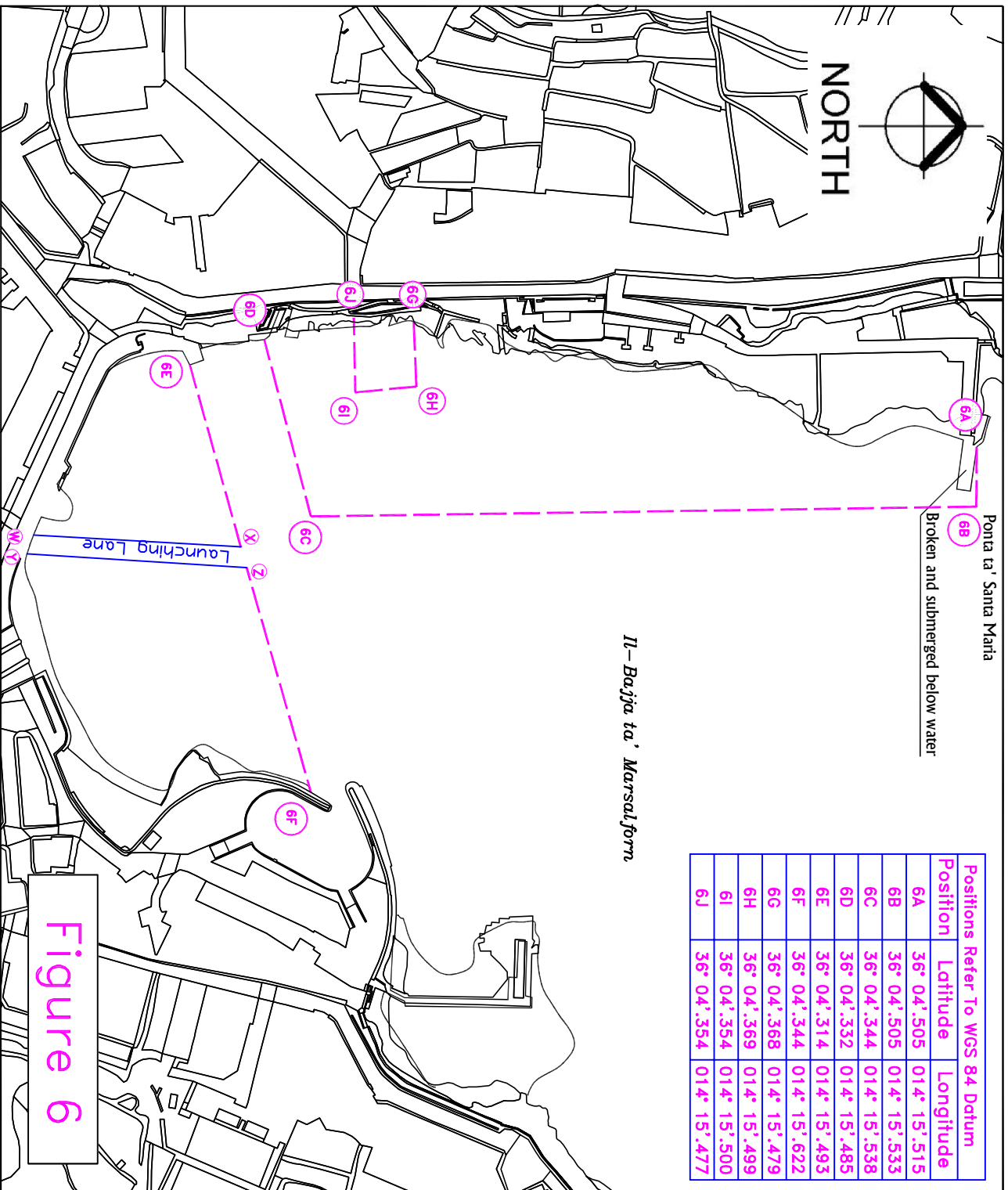


Figure 5

© Transport Malta all rights reserved

DISCLAIMER

Whilst the Ports and Yachting Directorate, Transport Malta has endeavoured to ensure that the material supplied is suitable for the purpose described, it accepts no liability (to the maximum extent permitted by law) for any damage or loss of any nature arising from its use.
The material supplied is used entirely at the Recipient's own risk.

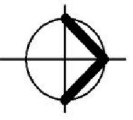


© Transport Malta all rights reserved

DISCLAIMER

Whilst the Ports and Yachting Directorate, Transport Malta has endeavoured to ensure that the material supplied is suitable for the purpose described, it accepts no liability (to the maximum extent permitted by law) for any damage or loss of any nature arising from its use.

The material supplied is used entirely at the Recipient's own risk.



NORTH

Position	Latitude	Longitude
7A	36° 03'.769	014° 16'.808
7B	36° 03'.772	014° 17'.052
7C	36° 03'.773	014° 17'.060
7D	36° 03'.789	014° 17'.211

Il-Bajja tar-Ramla l-Hamra

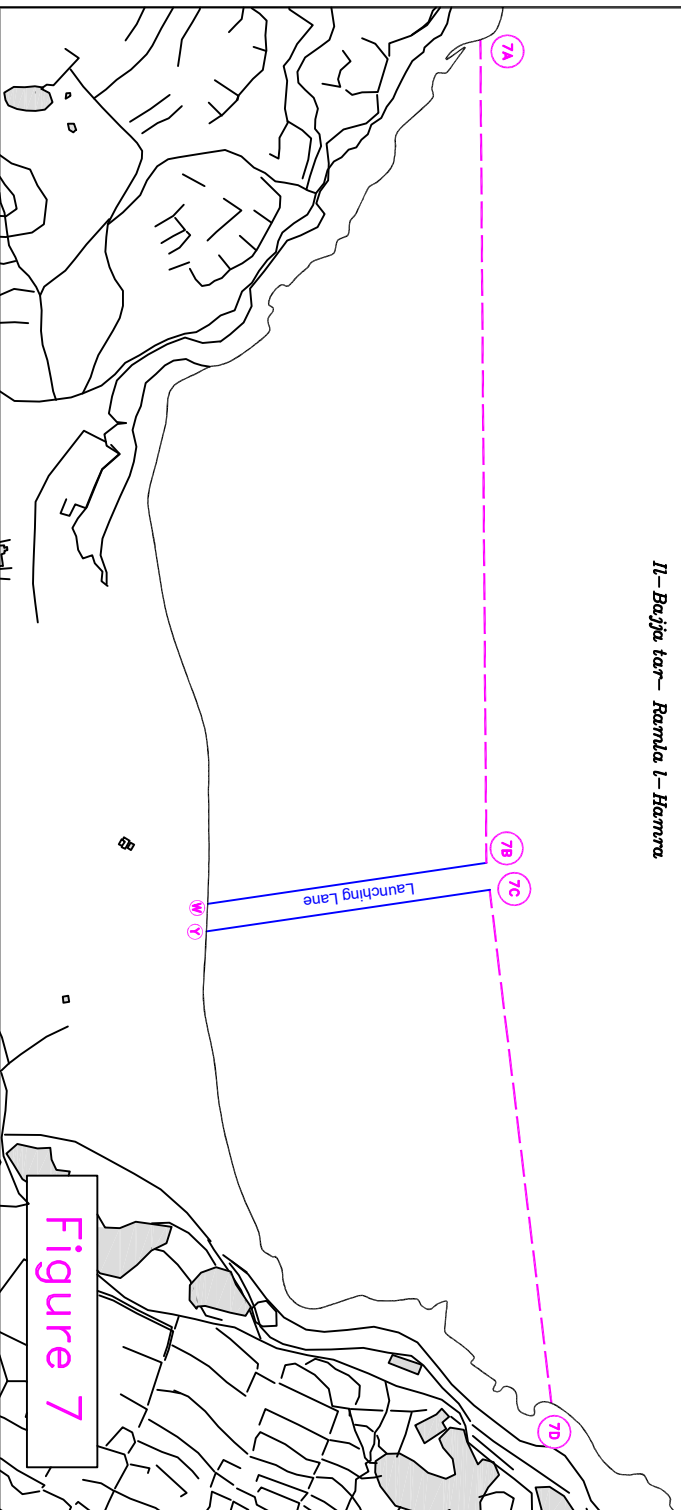


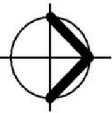
Figure 7

© Transport Malta all rights reserved

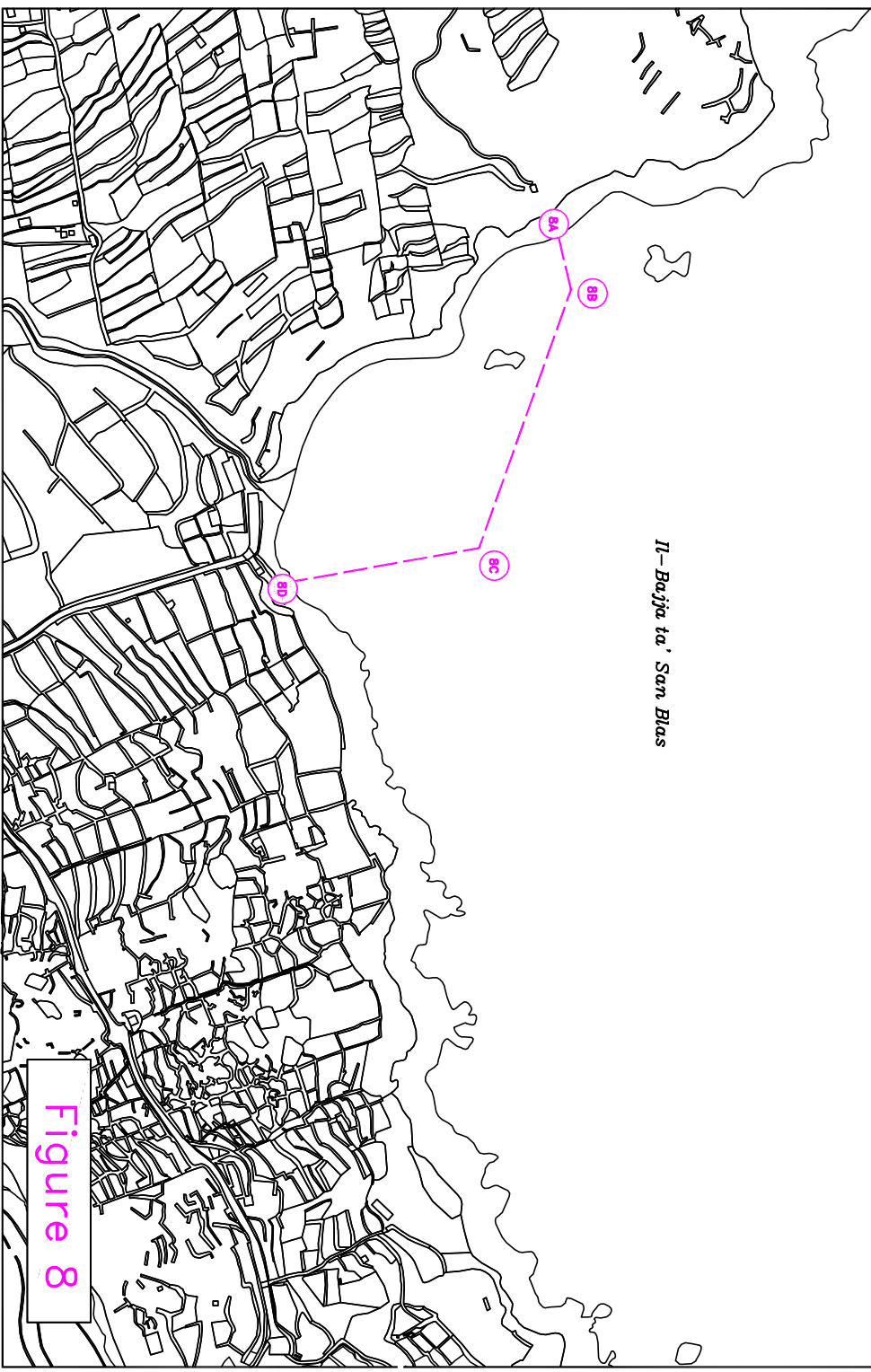
DISCLAIMER

Whilst the Ports and Yachting Directorate, Transport Malta has endeavoured to ensure that the material supplied is suitable for the purpose described, it accepts no liability (to the maximum extent permitted by law) for any damage or loss of any nature arising from its use.

The material supplied is used entirely at the Recipient's own risk.



NORTH



Positions Refer To WGS 84 Datum	Latitude	Longitude
8A	36° 03'.488	014° 17'.965
8B	36° 03'.489	014° 17'.975
8C	36° 03'.465	014° 18'.060
8D	36° 03'.419	014° 18'.070

Figure 8

© Transport Malta all rights reserved

DISCLAIMER

Whilst the Ports and Yachting Directorate, Transport Malta has endeavoured to ensure that the material supplied is suitable for the purpose described, it accepts no liability (to the maximum extent permitted by law) for any damage or loss of any nature arising from its use.
The material supplied is used entirely at the Recipient's own risk.

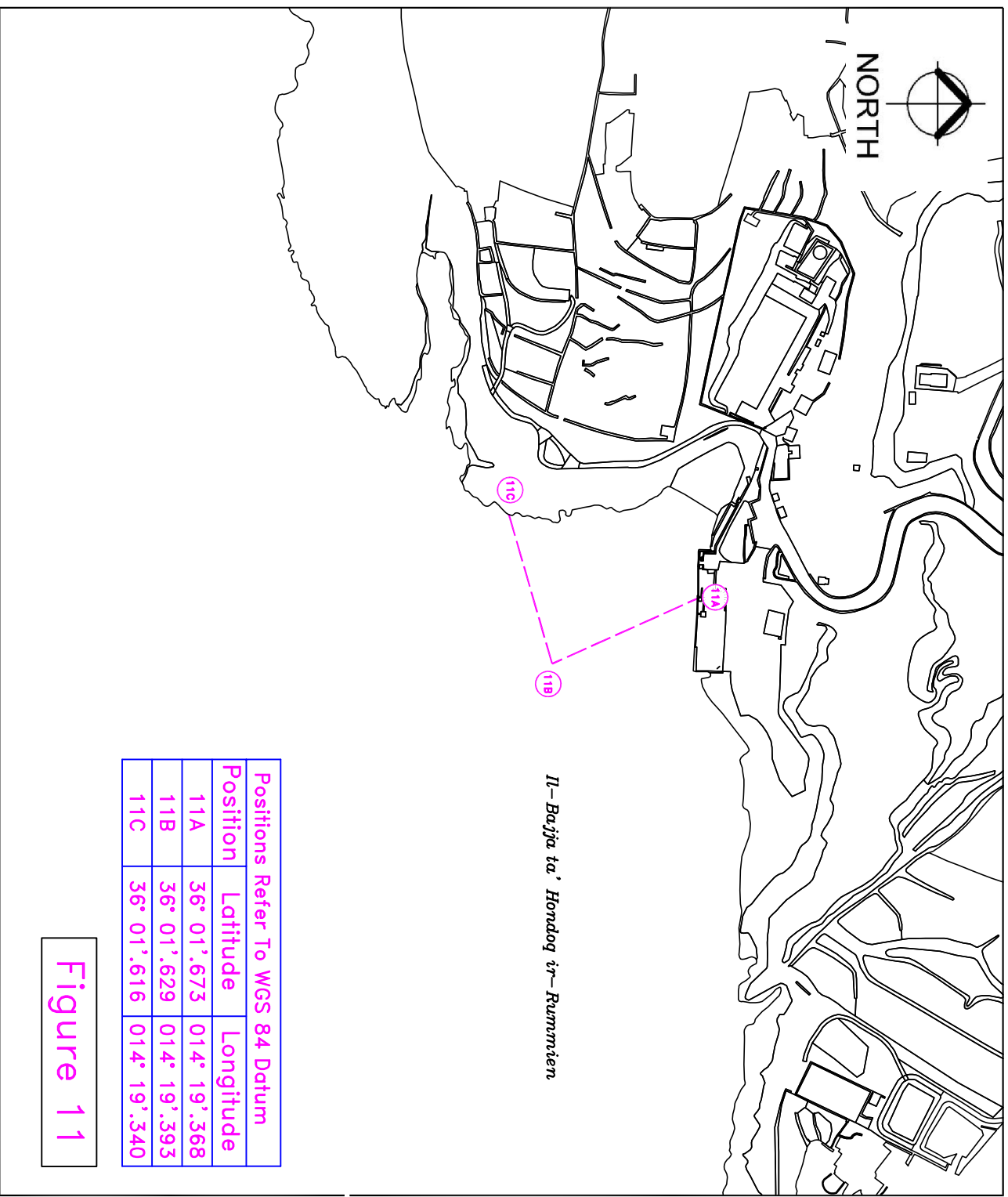


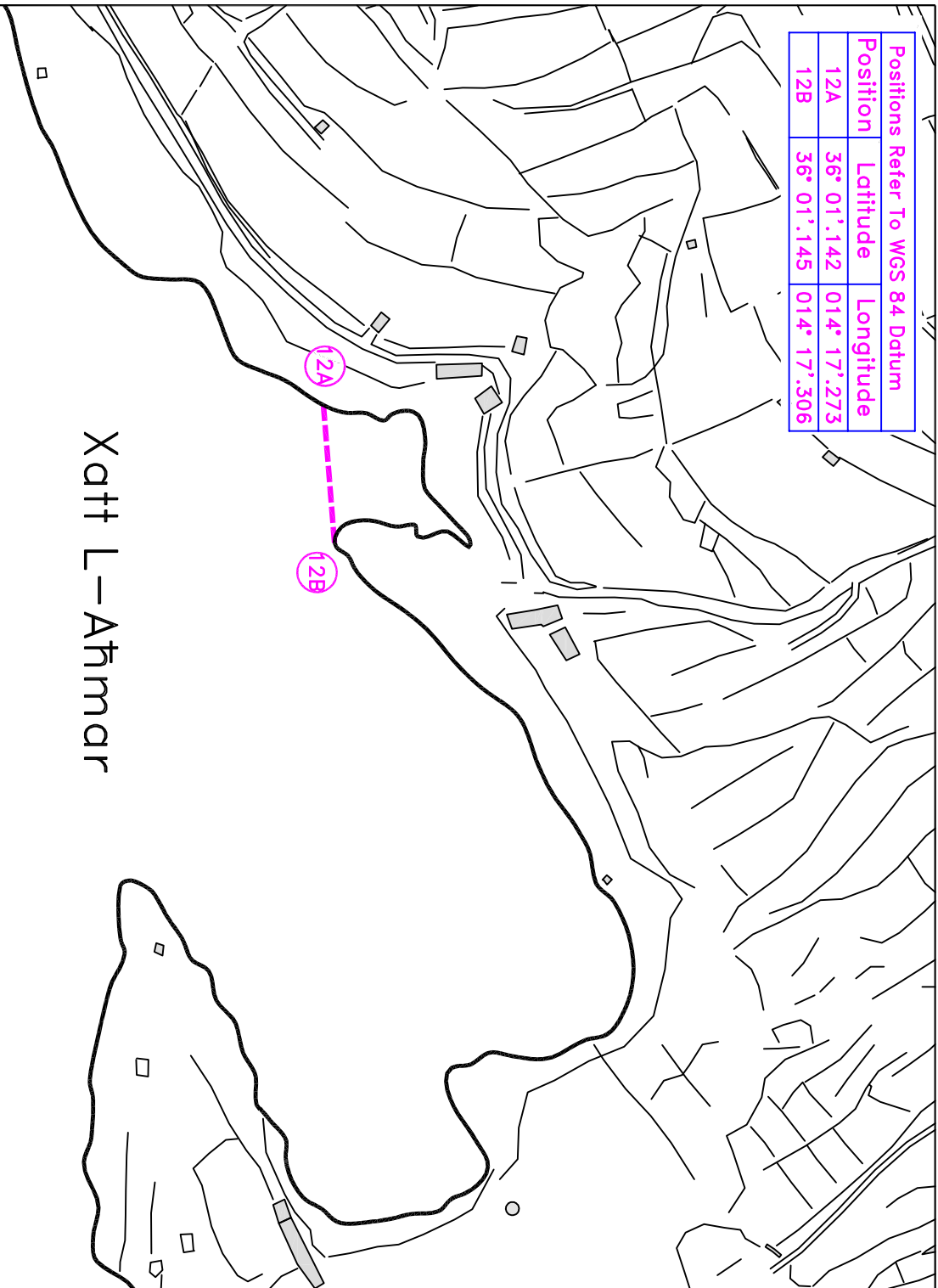
Figure 11

© Transport Malta all rights reserved

DISCLAIMER

Whilst the Ports and Yachting Directorate, Transport Malta has endeavoured to ensure that the material supplied is suitable for the purpose described, it accepts no liability (to the maximum extent permitted by law) for any damage or loss of any nature arising from its use.
The material supplied is used entirely at the Recipient's own risk.

Positions Refer To WGS 84 Datum		
Position	Latitude	Longitude
12A	36° 01' .142	014° 17' .273
12B	36° 01' .145	014° 17' .306



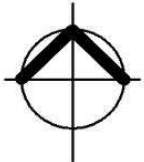
Xatt L-Aħmar

Figure 12

© Transport Malta all rights reserved

DISCLAIMER

Whilst the Ports and Yachting Directorate, Transport Malta has endeavoured to ensure that the material supplied is suitable for the purpose described, it accepts no liability (to the maximum extent permitted by law) for any damage or loss of any nature arising from its use.
The material supplied is used entirely at the Recipient's own risk.



NORTH

Positions Refer To WGS 84 Datum		
Position	Latitude	Longitude
13A	35° 59'.242	014° 19'.777
13B	35° 59'.245	014° 19'.863

Cirkewwa

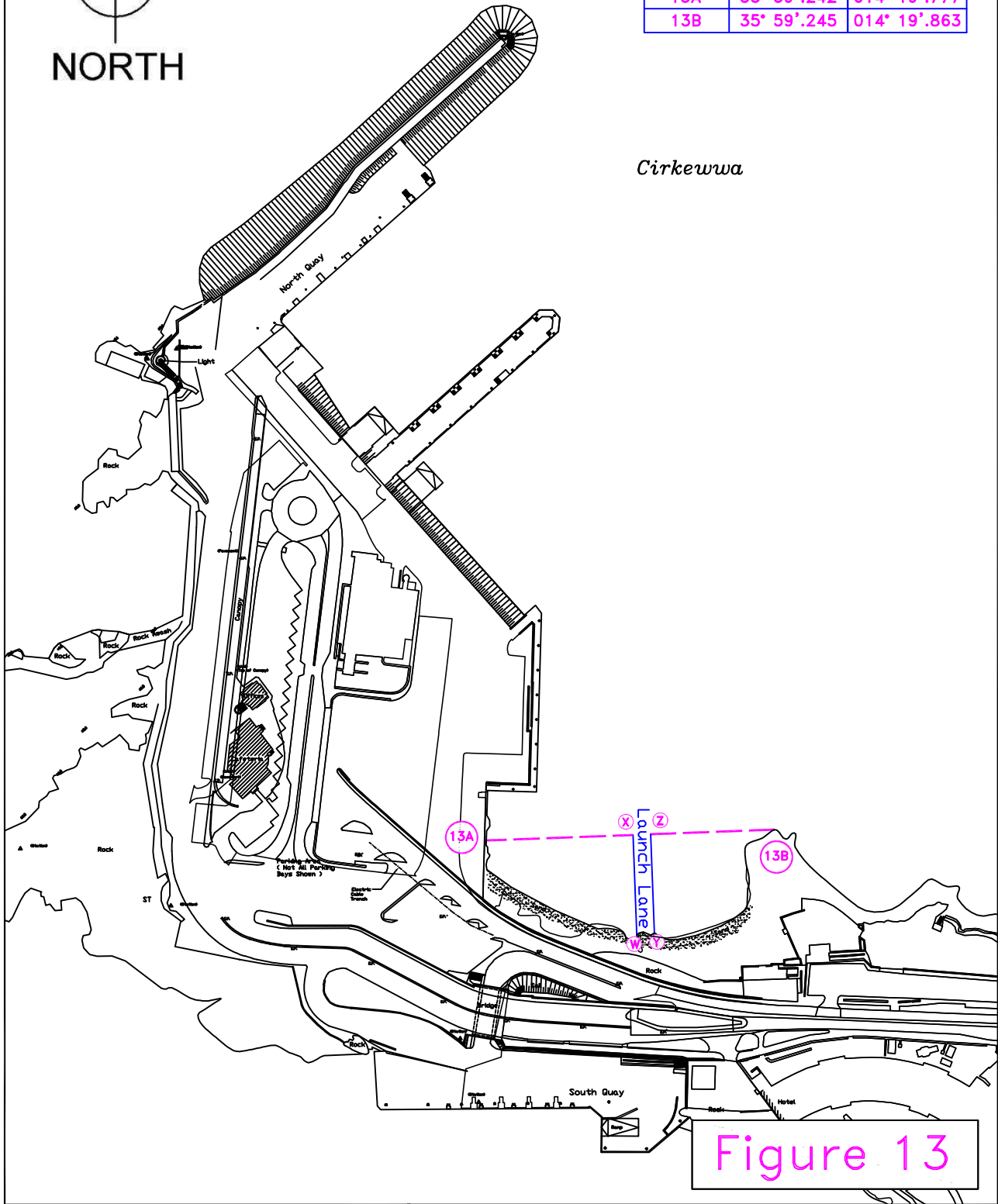


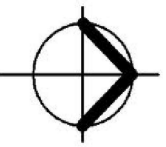
Figure 13

© Transport Malta all rights reserved

DISCLAIMER

Whilst the Ports and Yachting Directorate, Transport Malta has endeavoured to ensure that the material supplied is suitable for the purpose described, it accepts no liability (to the maximum extent permitted by law) for any damage or loss of any nature arising from its use.

The material supplied is used entirely at the Recipient's own risk.



NORTH

Positions Refer To WGS 84 Datum	Latitude	Longitude
14A	35° 59' .390	014° 21' .353
14B	35° 59' .399	014° 21' .397
14C	35° 59' .413	014° 21' .523
14D	35° 59' .387	014° 21' .566

Il-Bajja ta' l-Armier

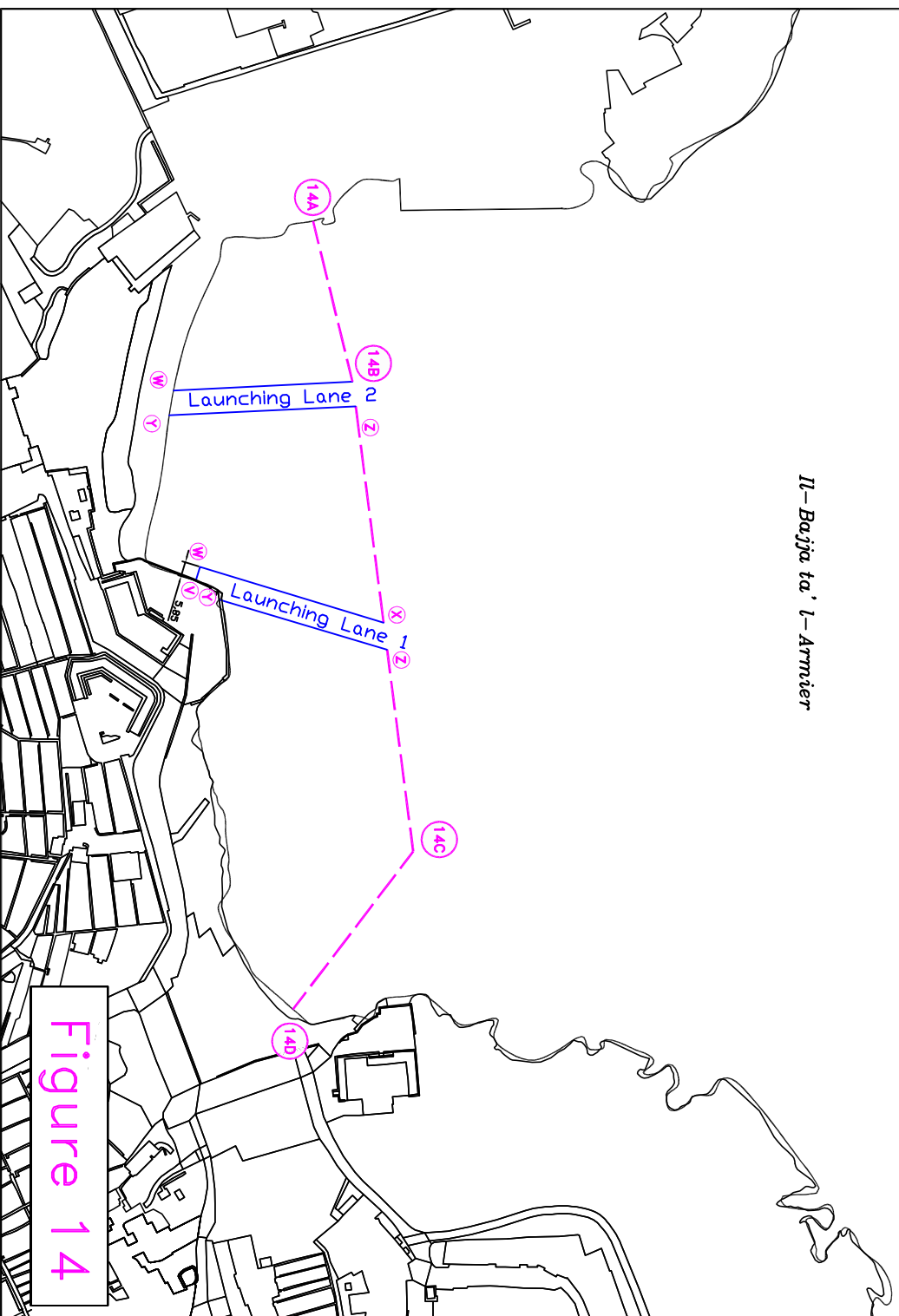


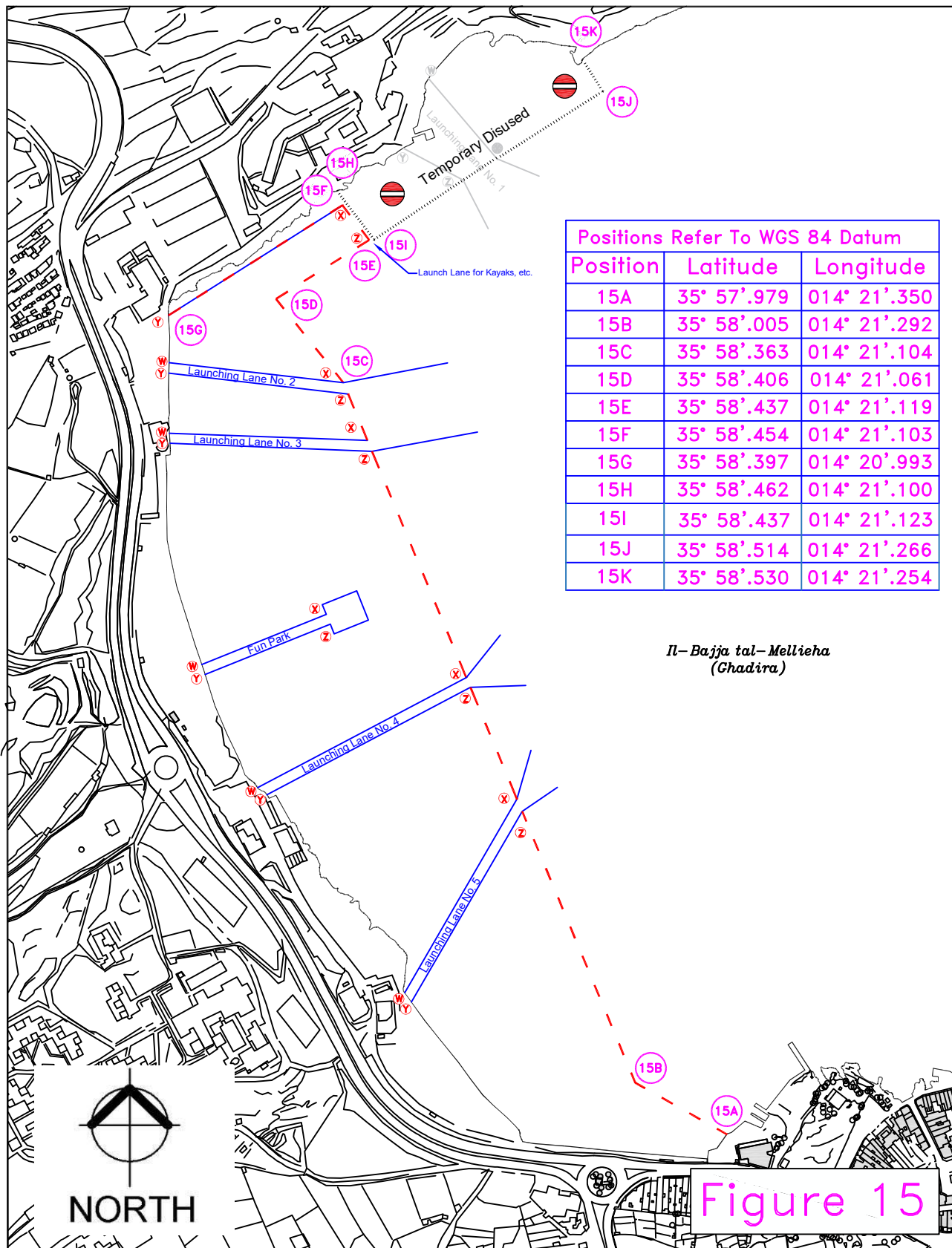
Figure 14

© Transport Malta all rights reserved

DISCLAIMER

Whilst the Ports and Yachting Directorate, Transport Malta has endeavoured to ensure that the material supplied is suitable for the purpose described, it accepts no liability (to the maximum extent permitted by law) for any damage or loss of any nature arising from its use.

The material supplied is used entirely at the Recipient's own risk.

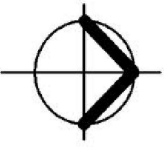


© Transport Malta all rights reserved

DISCLAIMER

Whilst the Ports and Yachting Directorate, Transport Malta has endeavoured to ensure that the material supplied is suitable for the purpose described, it accepts no liability (to the maximum extent permitted by law) for any damage or loss of any nature arising from its use.

The material supplied is used entirely at the Recipient's own risk.



NORTH

Il-Bajja tal-Melitena
il-Tunna

Positions Refer To WGS 84 Datum	Position	Latitude	Longitude
16A	35° 58' 017	014° 21' 429	
16B	35° 58' 027	014° 21' 458	
16C	35° 58' 007	014° 21' 471	

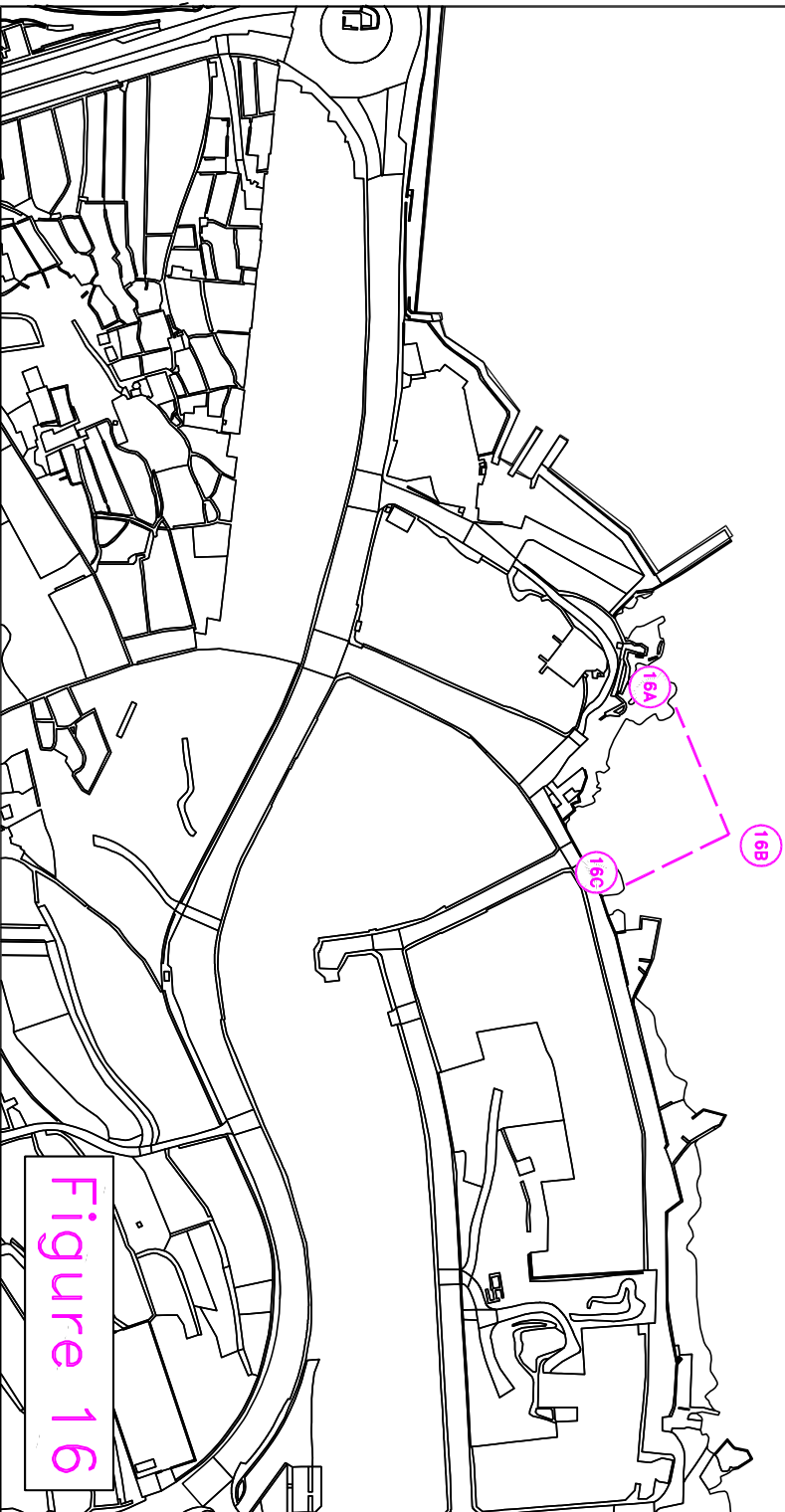


Figure 16

© Transport Malta all rights reserved

DISCLAIMER

Whilst the Ports and Yachting Directorate, Transport Malta has endeavoured to ensure that the material supplied is suitable for the purpose described, it accepts no liability (to the maximum extent permitted by law) for any damage or loss of any nature arising from its use.

The material supplied is used entirely at the Recipient's own risk.

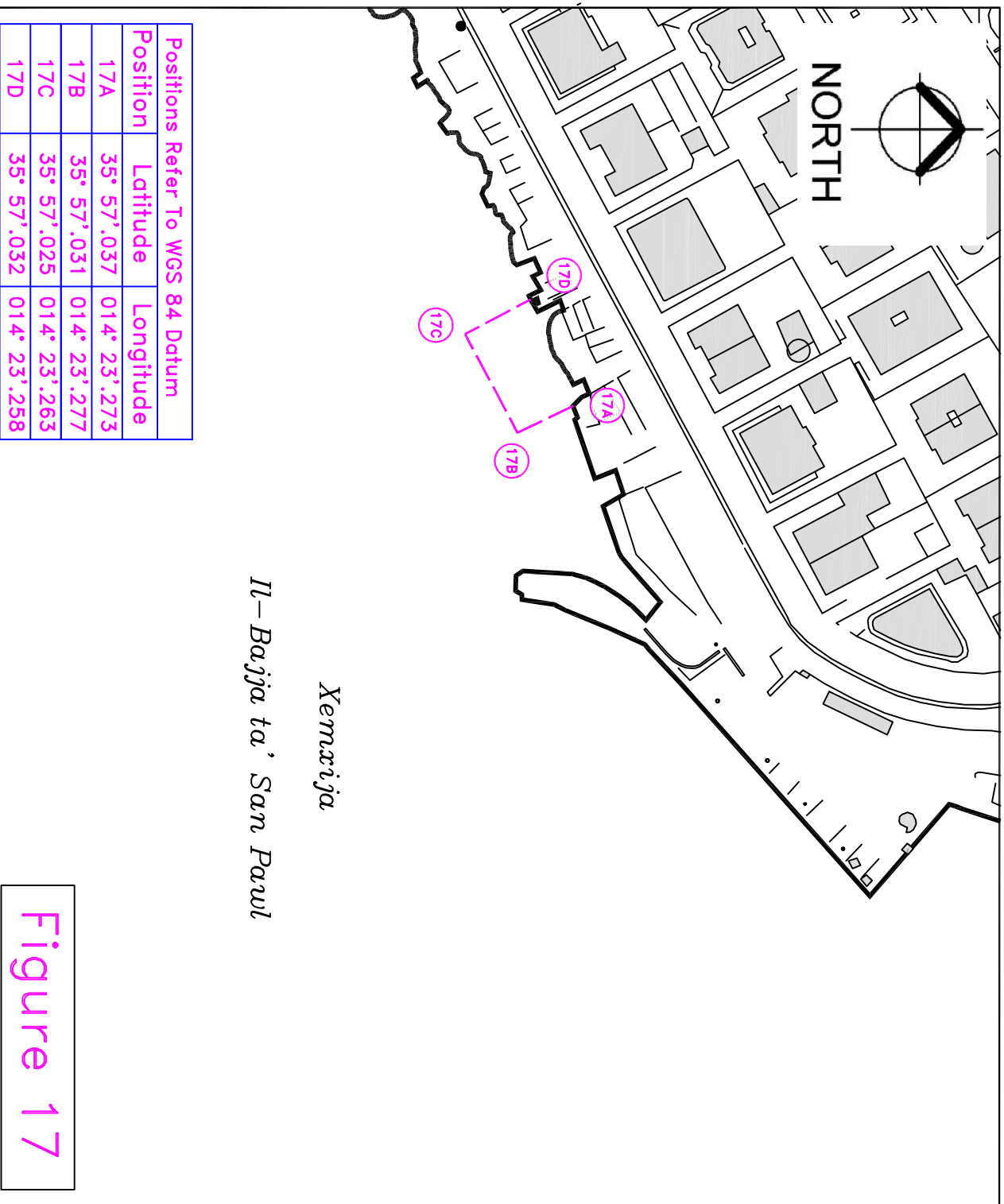


Figure 17

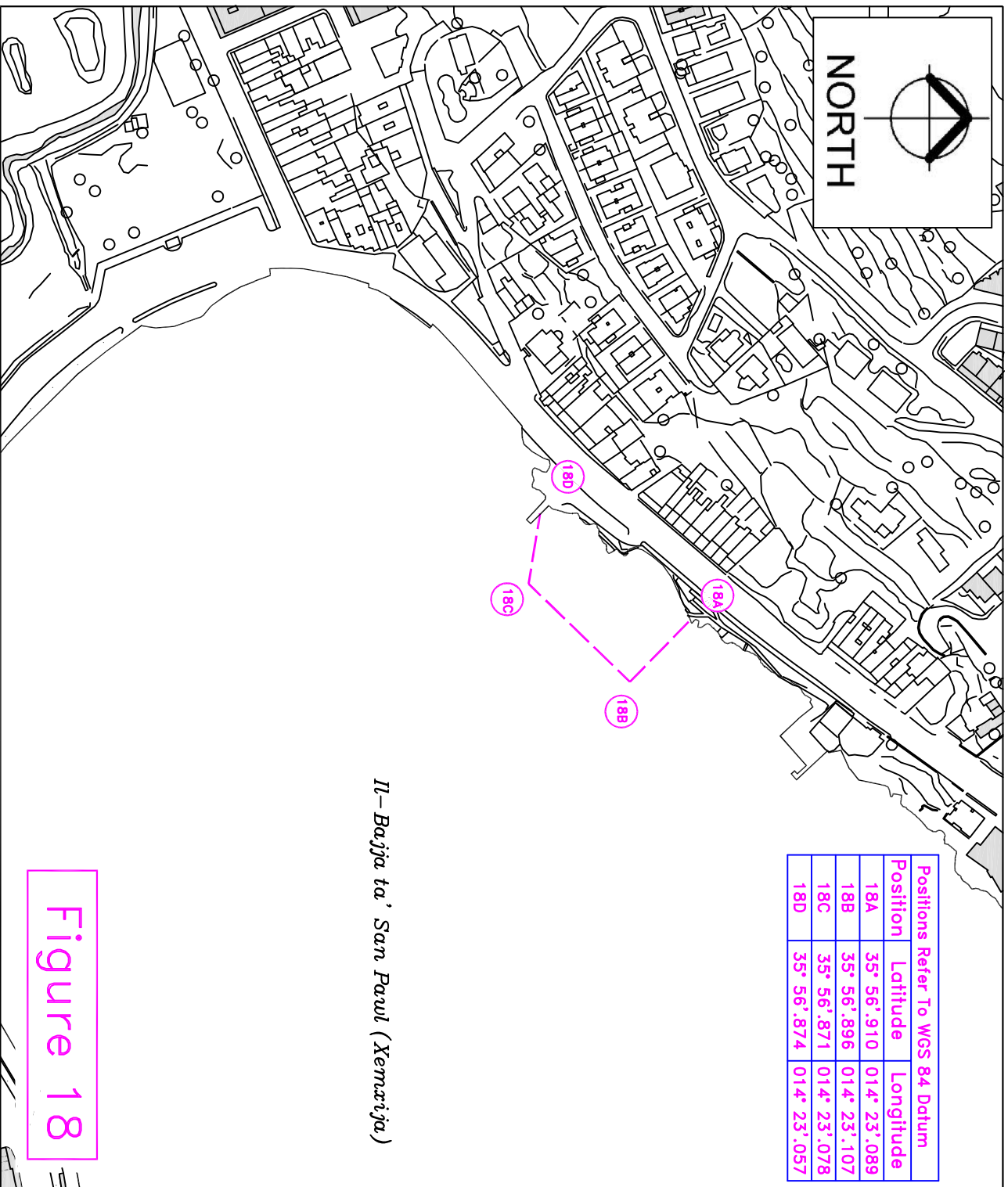
© Transport Malta all rights reserved

DISCLAIMER

Whilst the Ports and Yachting Directorate, Transport Malta has endeavoured to ensure that the material supplied is suitable for the purpose described, it accepts no liability (to the maximum extent permitted by law) for any damage or loss of any nature arising from its use.

The material supplied is used entirely at the Recipient's own risk.

NORTH



Il-Bajja ta' San Pawl (Xemxija)

Figure 18

© Transport Malta all rights reserved

DISCLAIMER

Whilst the Ports and Yachting Directorate, Transport Malta has endeavoured to ensure that the material supplied is suitable for the purpose described, it accepts no liability (to the maximum extent permitted by law) for any damage or loss of any nature arising from its use.

The material supplied is used entirely at the Recipient's own risk.

Positions	Refer To WGS 84 Datum	Latitude	Longitude
19A	35° 56' 904	014° 23' 584	
19B	35° 56' 950	014° 23' 560	
19C	35° 56' 922	014° 23' 459	
19D	35° 56' 863	014° 23' 502	
19E	35° 56' 833	014° 23' 492	
19F	35° 56' 858	014° 23' 495	
19G	35° 56' 843	014° 23' 444	
19H	35° 56' 832	014° 23' 445	

*Il-Bajja ta' San Pawl il-Bahar
Chajn Razvil*

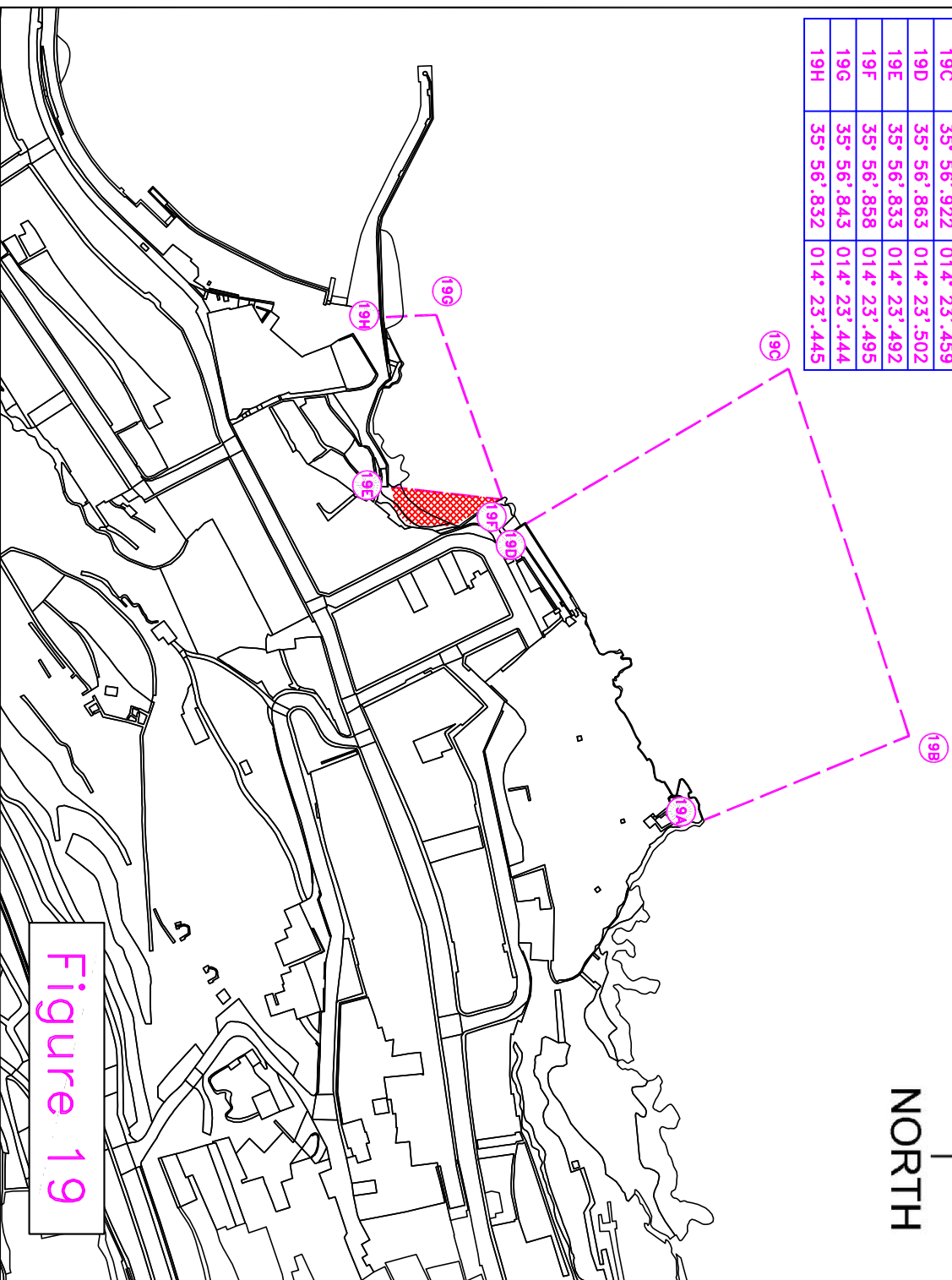


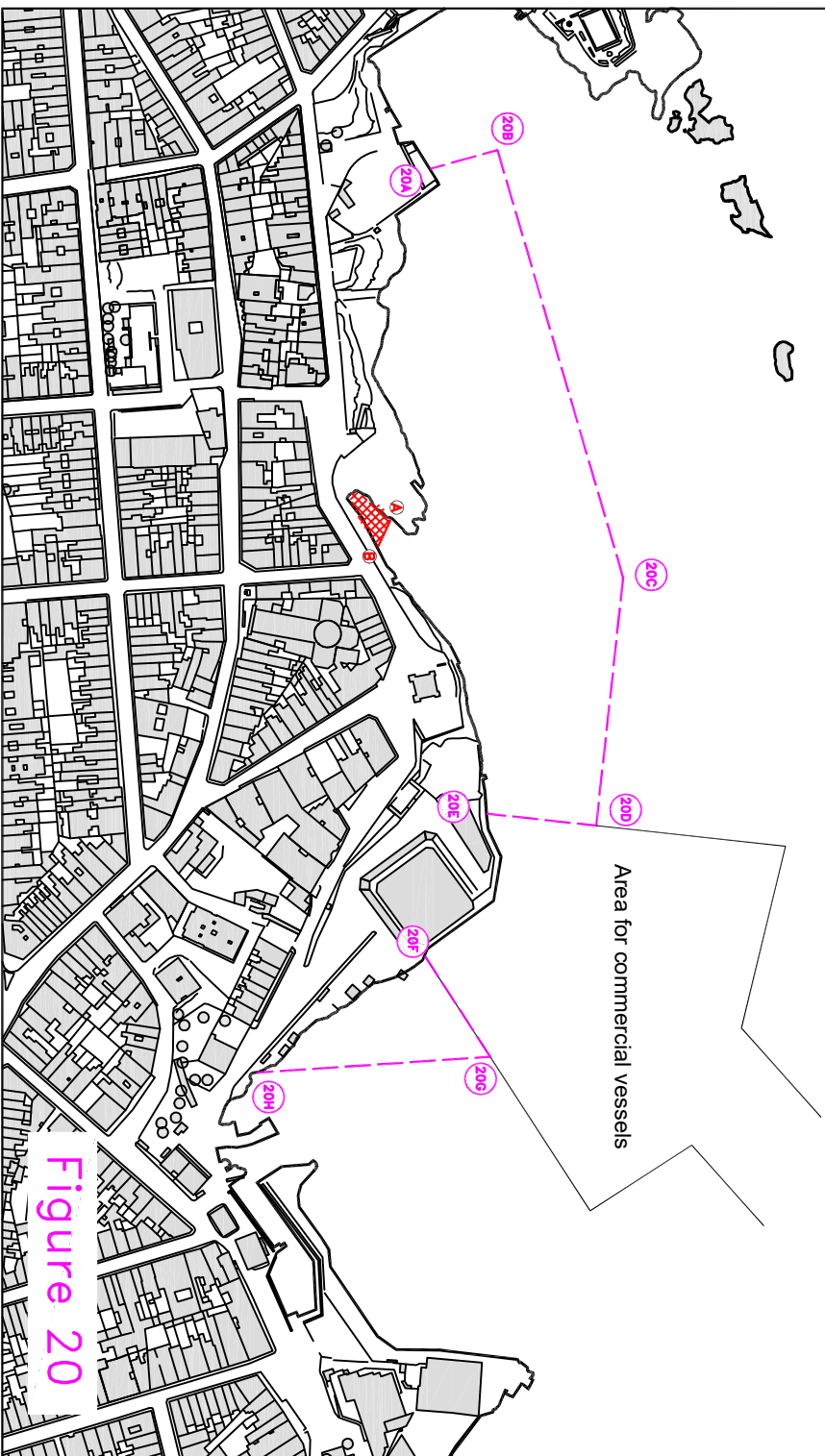
Figure 19

© Transport Malta all rights reserved

DISCLAIMER

Whilst the Ports and Yachting Directorate, Transport Malta has endeavoured to ensure that the material supplied is suitable for the purpose described, it accepts no liability (to the maximum extent permitted by law) for any damage or loss of any nature arising from its use.
The material supplied is used entirely at the Recipient's own risk.

Position	Latitude	Longitude
20A	35° 56'.979	014° 24'.019
20B	35° 56'.996	014° 24'.013
20C	35° 57'.028	014° 24'.144
20D	35° 57'.022	014° 24'.220
20E	35° 56'.994	014° 24'.217
20F	35° 56'.979	014° 24'.260
20G	35° 56'.996	014° 24'.291
20H	35° 56'.938	014° 24'.297



*Il-Bajja ta' San Pawl il-Bahar
(Chazzelein)*

Area for commercial vessels



Figure 20

© Transport Malta all rights reserved
DISCLAIMER

Whilst the Ports and Yachting Directorate, Transport Malta has endeavoured to ensure that the material supplied is suitable for the purpose described, it accepts no liability (to the maximum extent permitted by law) for any damage or loss of any nature arising from its use.

The material supplied is used entirely at the Recipient's own risk.

Positions Refer To WGS 84 Datum		
Position	Latitude	Longitude
21A	35° 57'.213	014° 24'.892
21B	35° 57'.198	014° 24'.804
21C	35° 57'.136	014° 24'.834
21D	35° 57'.128	014° 24'.832
21E	35° 57'.197	014° 24'.789
21F	35° 57'.187	014° 24'.718

Bugibba Square

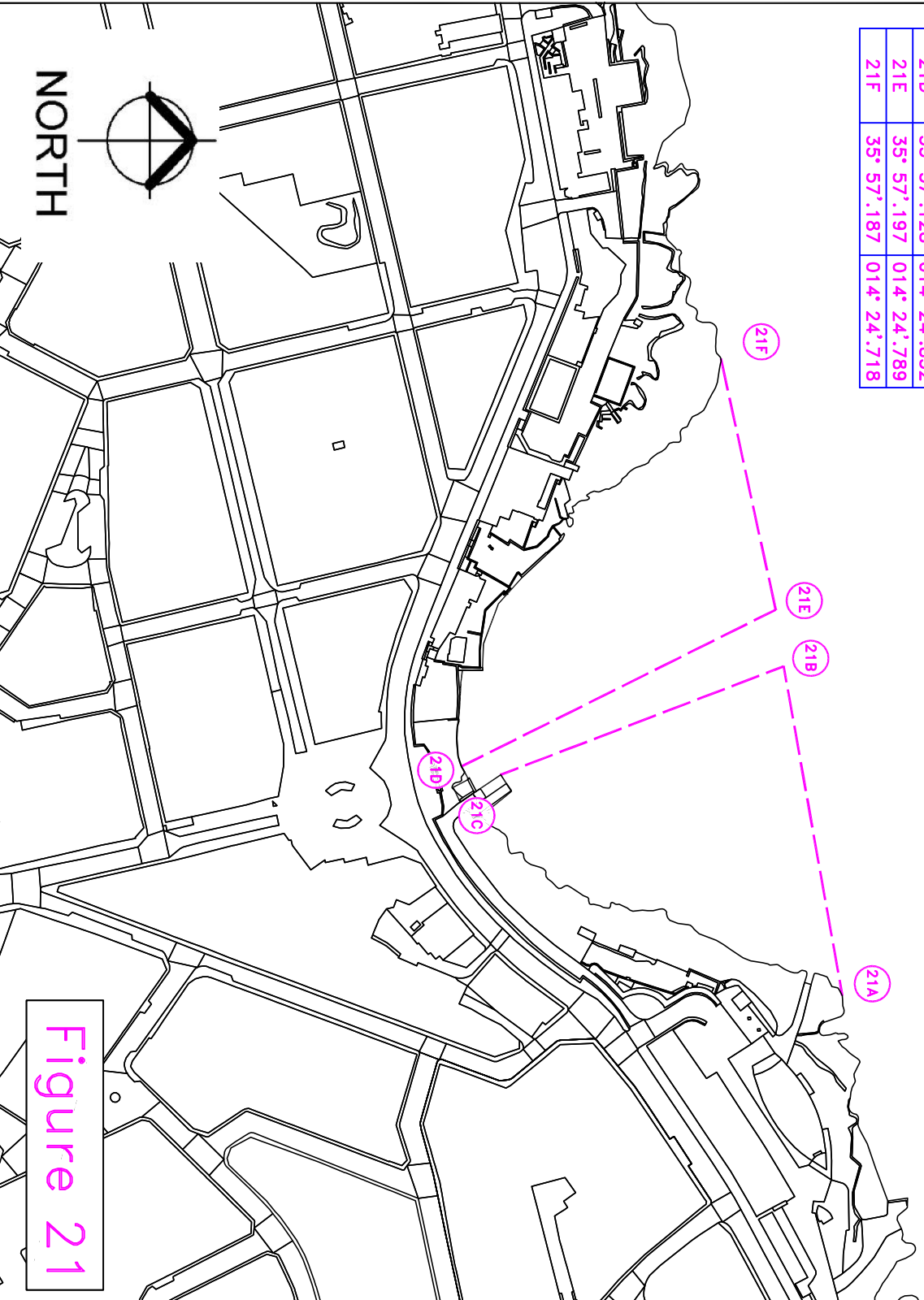


Figure 21

© Transport Malta all rights reserved

DISCLAIMER

Whilst the Ports and Yachting Directorate, Transport Malta has endeavoured to ensure that the material supplied is suitable for the purpose described, it accepts no liability (to the maximum extent permitted by law) for any damage or loss of any nature arising from its use.

The material supplied is used entirely at the Recipient's own risk.

Positions Refer To WGS 84 Datum		
Position	Latitude	Longitude
22A	35° 57'.405	014° 25'.044
22B	35° 57'.312	014° 24'.973
22C	35° 57'.292	014° 25'.024
22D	35° 57'.277	014° 25'.022
22E	35° 57'.288	014° 24'.954
22F	35° 57'.260	014° 24'.933
22G	35° 57'.230	014° 24'.961
22H	35° 57'.227	014° 24'.948
22I	35° 57'.225	014° 24'.927
22J	35° 57'.218	014° 24'.909

Bugibba Purched Beach

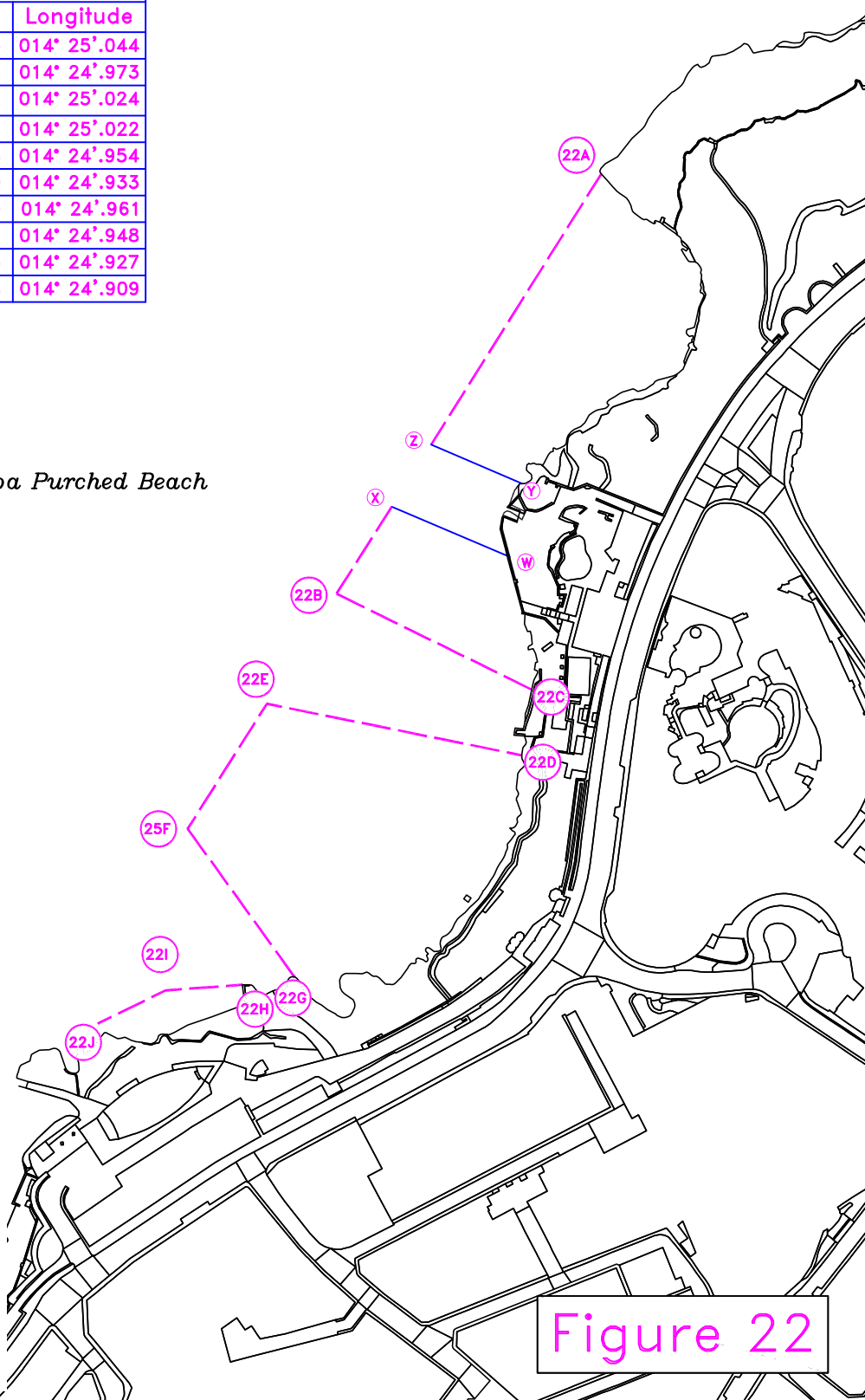


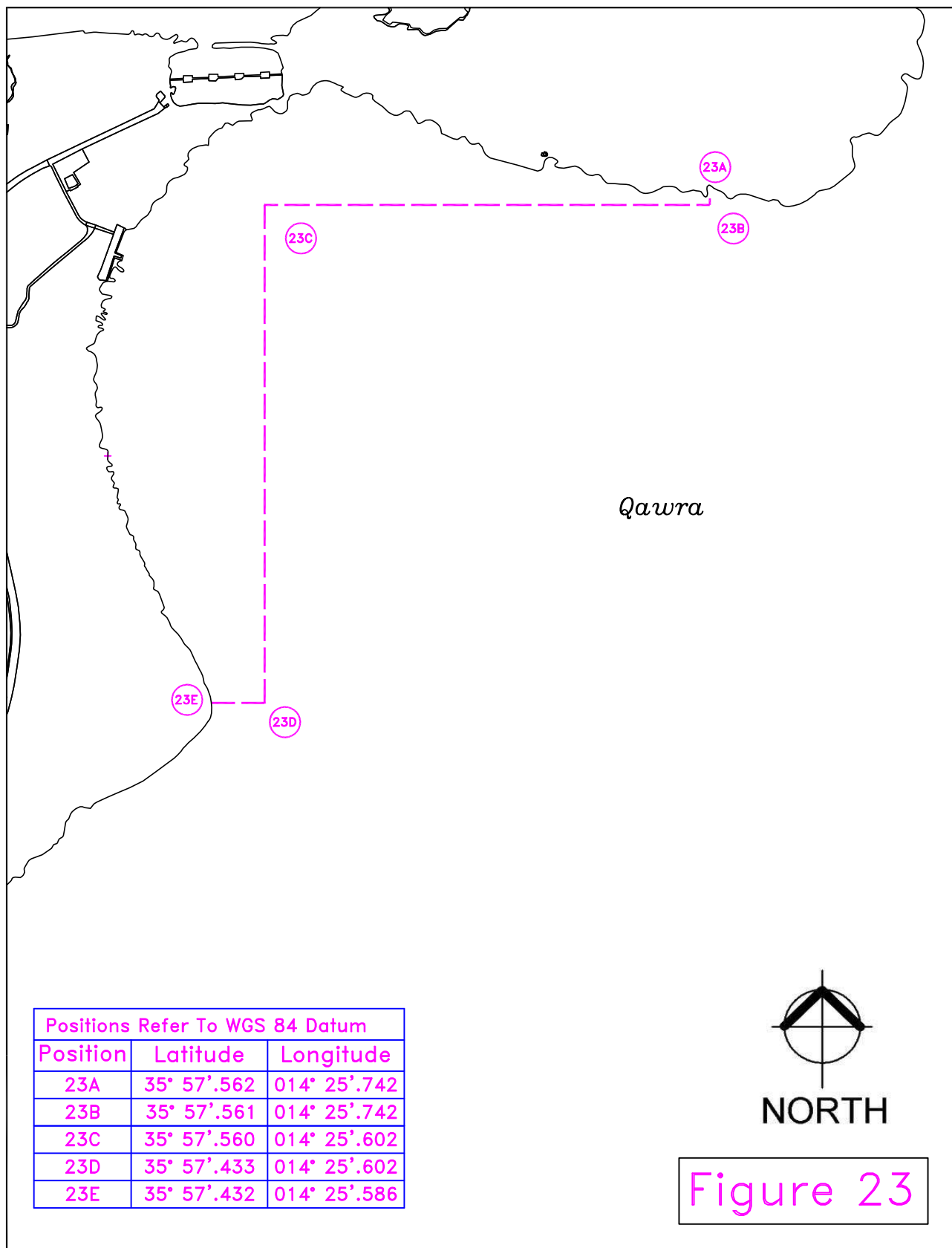
Figure 22

© Transport Malta all rights reserved

DISCLAIMER

Whilst the Ports and Yachting Directorate, Transport Malta has endeavoured to ensure that the material supplied is suitable for the purpose described, it accepts no liability (to the maximum extent permitted by law) for any damage or loss of any nature arising from its use.

The material supplied is used entirely at the Recipient's own risk.



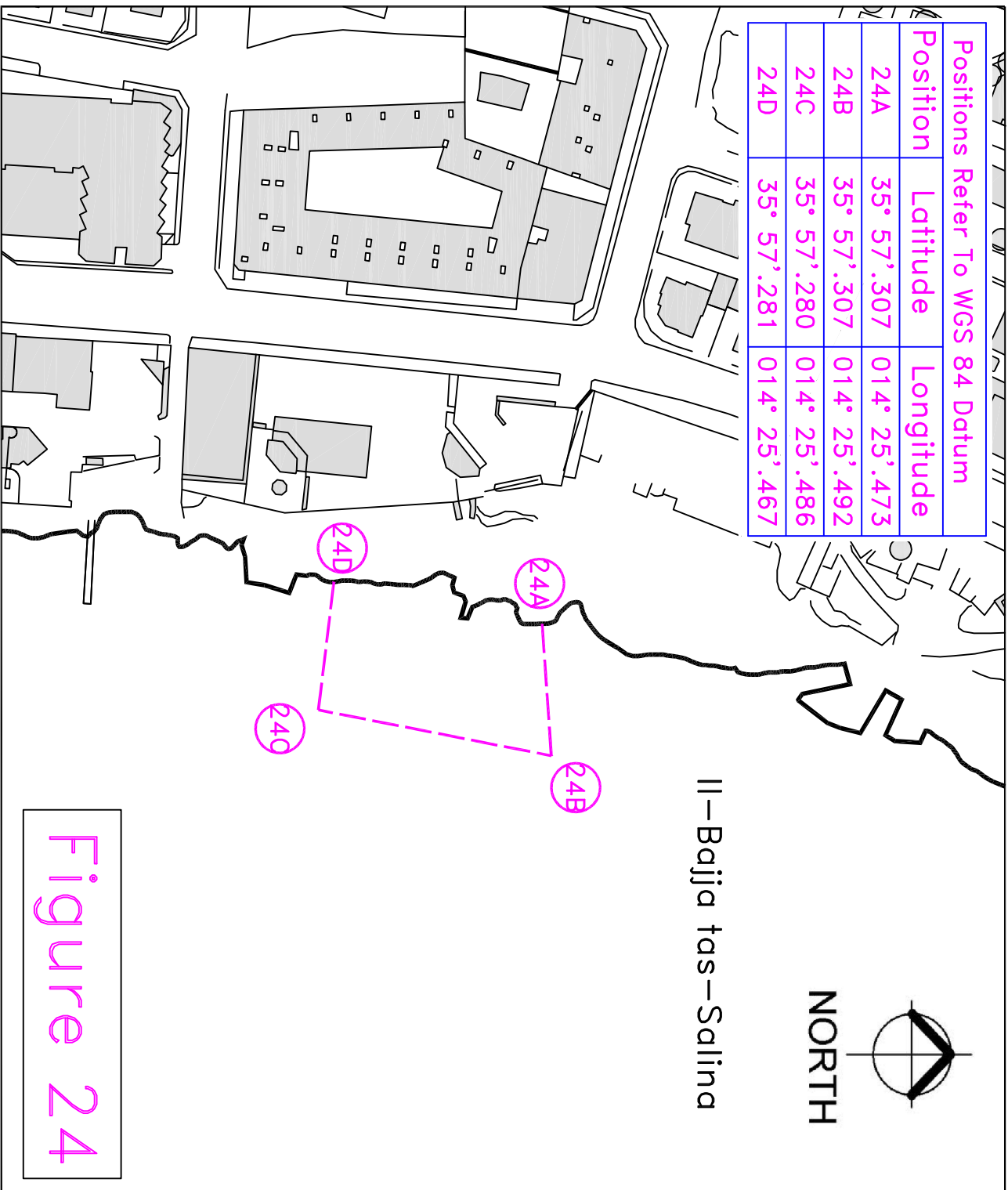
© Transport Malta all rights reserved

DISCLAIMER

Whilst the Ports and Yachting Directorate, Transport Malta has endeavoured to ensure that the material supplied is suitable for the purpose described, it accepts no liability (to the maximum extent permitted by law) for any damage or loss of any nature arising from its use.

The material supplied is used entirely at the Recipient's own risk.

Position	Latitude	Longitude
24A	35° 57'.307	014° 25'.473
24B	35° 57'.307	014° 25'.492
24C	35° 57'.280	014° 25'.486
24D	35° 57'.281	014° 25'.467

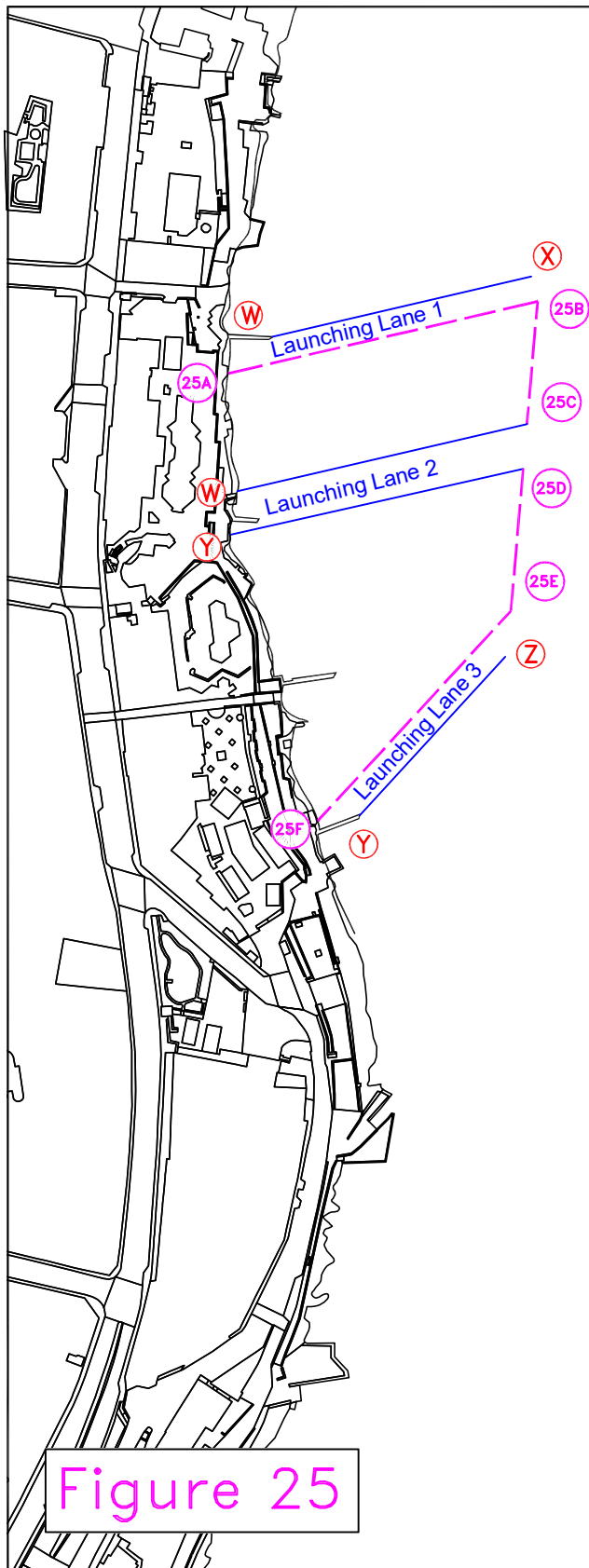


© Transport Malta all rights reserved

DISCLAIMER

Whilst the Ports and Yachting Directorate, Transport Malta has endeavoured to ensure that the material supplied is suitable for the purpose described, it accepts no liability (to the maximum extent permitted by law) for any damage or loss of any nature arising from its use.

The material supplied is used entirely at the Recipient's own risk.



Positions Refer To WGS 84 Datum		
Position	Latitude	Longitude
25A	35° 57'.244	014° 25'.458
25B	35° 57'.260	014° 25'.535
25C	35° 57'.234	014° 25'.533
25D	35° 57'.225	014° 25'.532
25E	35° 57'.196	014° 25'.529
25F	35° 57'.154	014° 25'.481

Il-Bajja tas-Salina



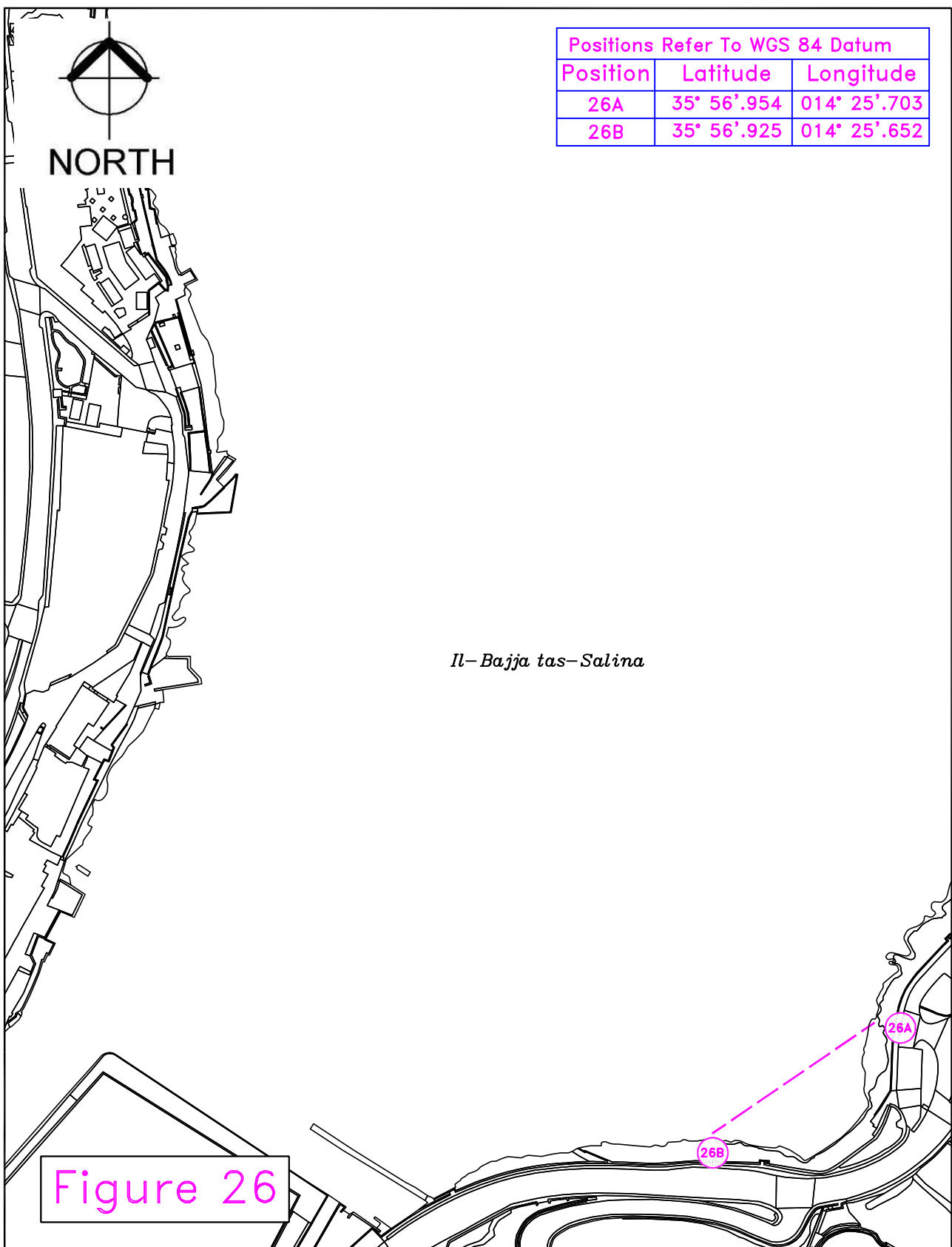
Figure 25

© Transport Malta all rights reserved

DISCLAIMER

Whilst the Ports and Yachting Directorate, Transport Malta has endeavoured to ensure that the material supplied is suitable for the purpose described, it accepts no liability (to the maximum extent permitted by law) for any damage or loss of any nature arising from its use.
The material supplied is used entirely at the Recipient's own risk.

Positions Refer To WGS 84 Datum		
Position	Latitude	Longitude
26A	35° 56'.954	014° 25'.703
26B	35° 56'.925	014° 25'.652



Il-Bajja tas-Salina

Figure 26

© Transport Malta all rights reserved

DISCLAIMER

Whilst the Ports and Yachting Directorate, Transport Malta has endeavoured to ensure that the material supplied is suitable for the purpose described, it accepts no liability (to the maximum extent permitted by law) for any damage or loss of any nature arising from its use.

The material supplied is used entirely at the Recipient's own risk.

Position	Latitude	Longitude
27A	35° 55'.685	014° 29'.501
27B	35° 55'.666	014° 29'.519
27C	35° 55'.650	014° 29'.452
27D	35° 55'.650	014° 29'.436

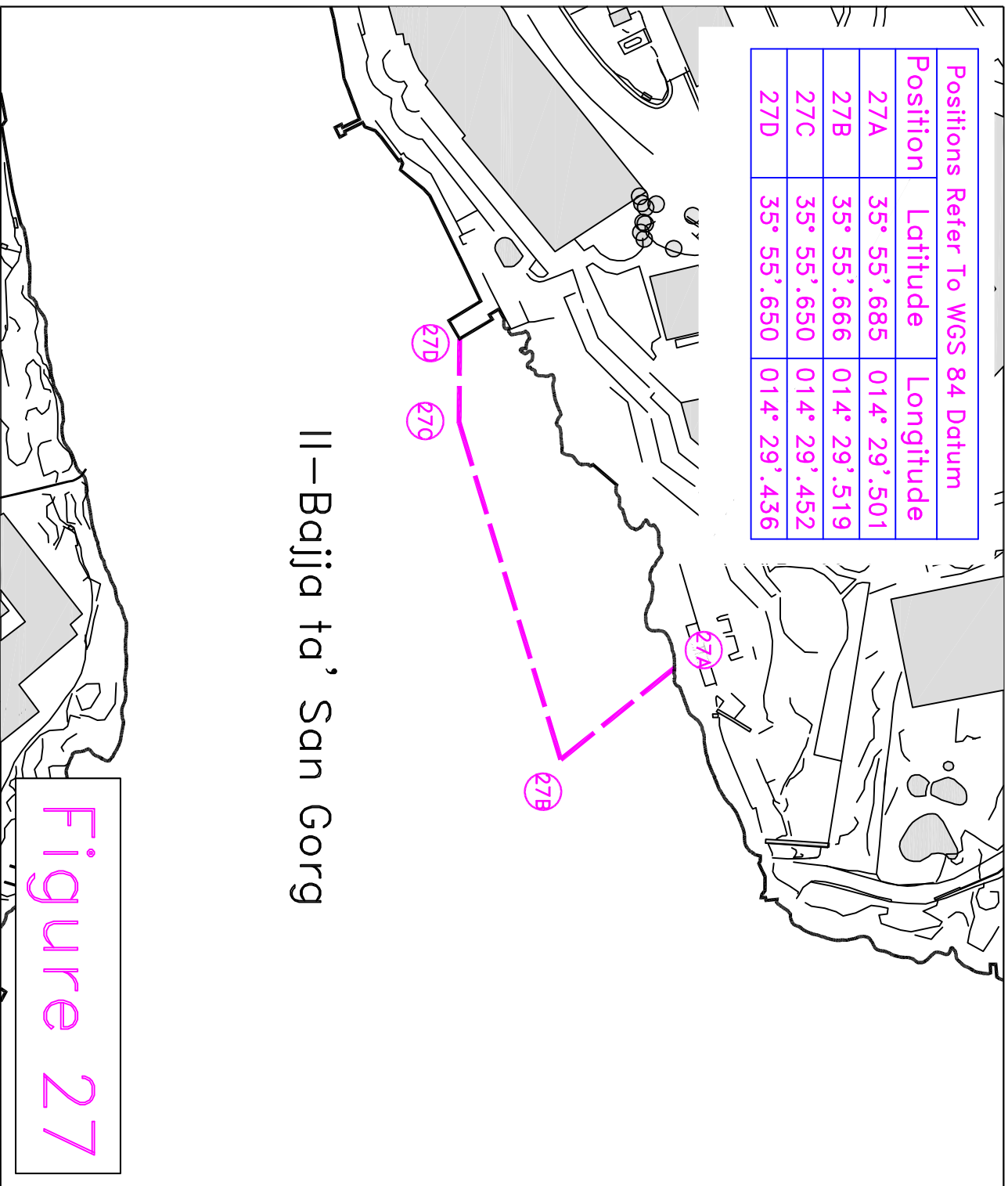


Figure 27

© Transport Malta all rights reserved

DISCLAIMER

Whilst the Ports and Yachting Directorate, Transport Malta has endeavoured to ensure that the material supplied is suitable for the purpose described, it accepts no liability (to the maximum extent permitted by law) for any damage or loss of any nature arising from its use.
The material supplied is used entirely at the Recipient's own risk.

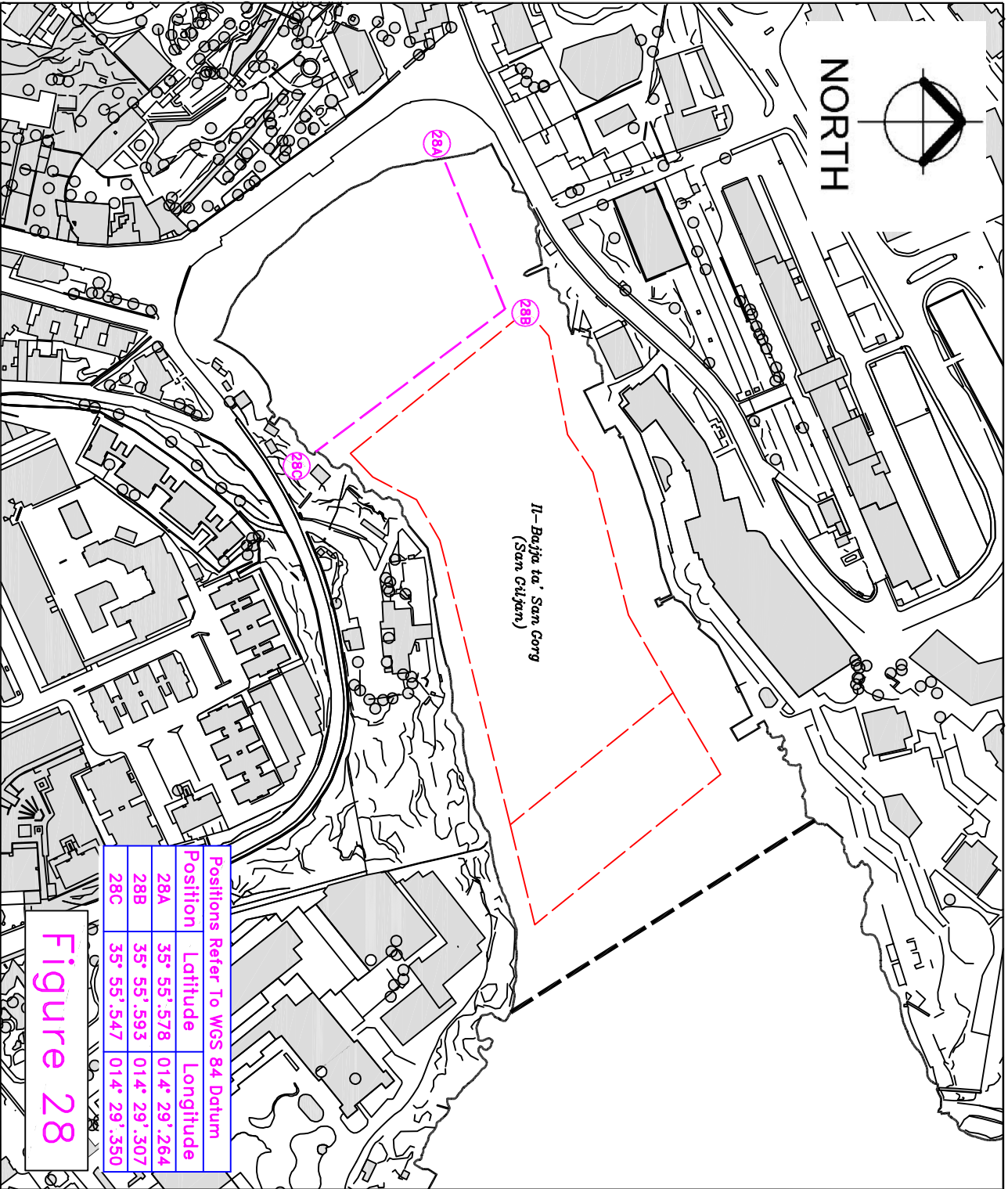


Figure 28

© Transport Malta all rights reserved
DISCLAIMER

Whilst the Ports and Yachting Directorate, Transport Malta has endeavoured to ensure that the material supplied is suitable for the purpose described, it accepts no liability (to the maximum extent permitted by law) for any damage or loss of any nature arising from its use.
The material supplied is used entirely at the Recipient's own risk.

II – Bajja ta' San Gorg

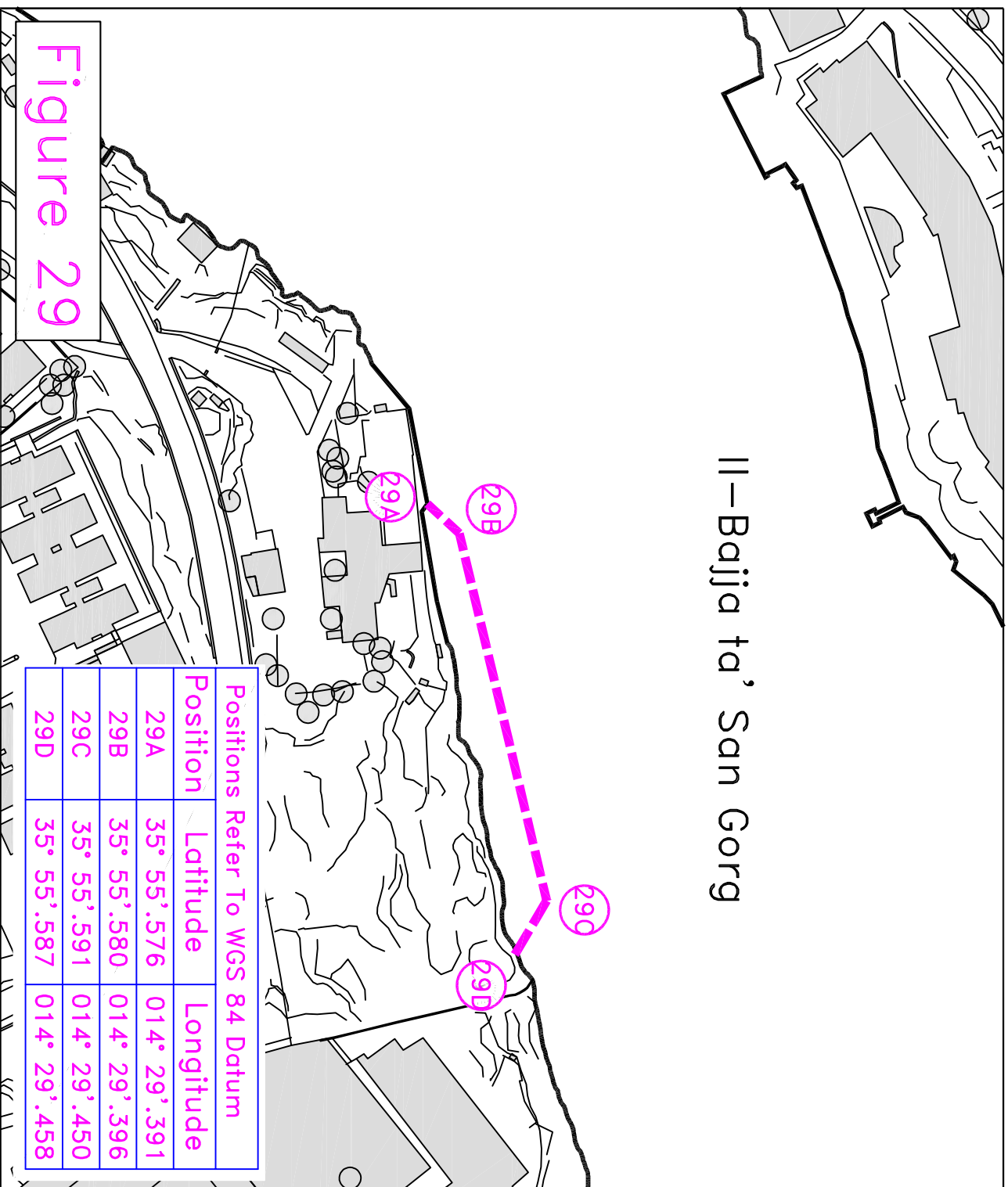


Figure 29

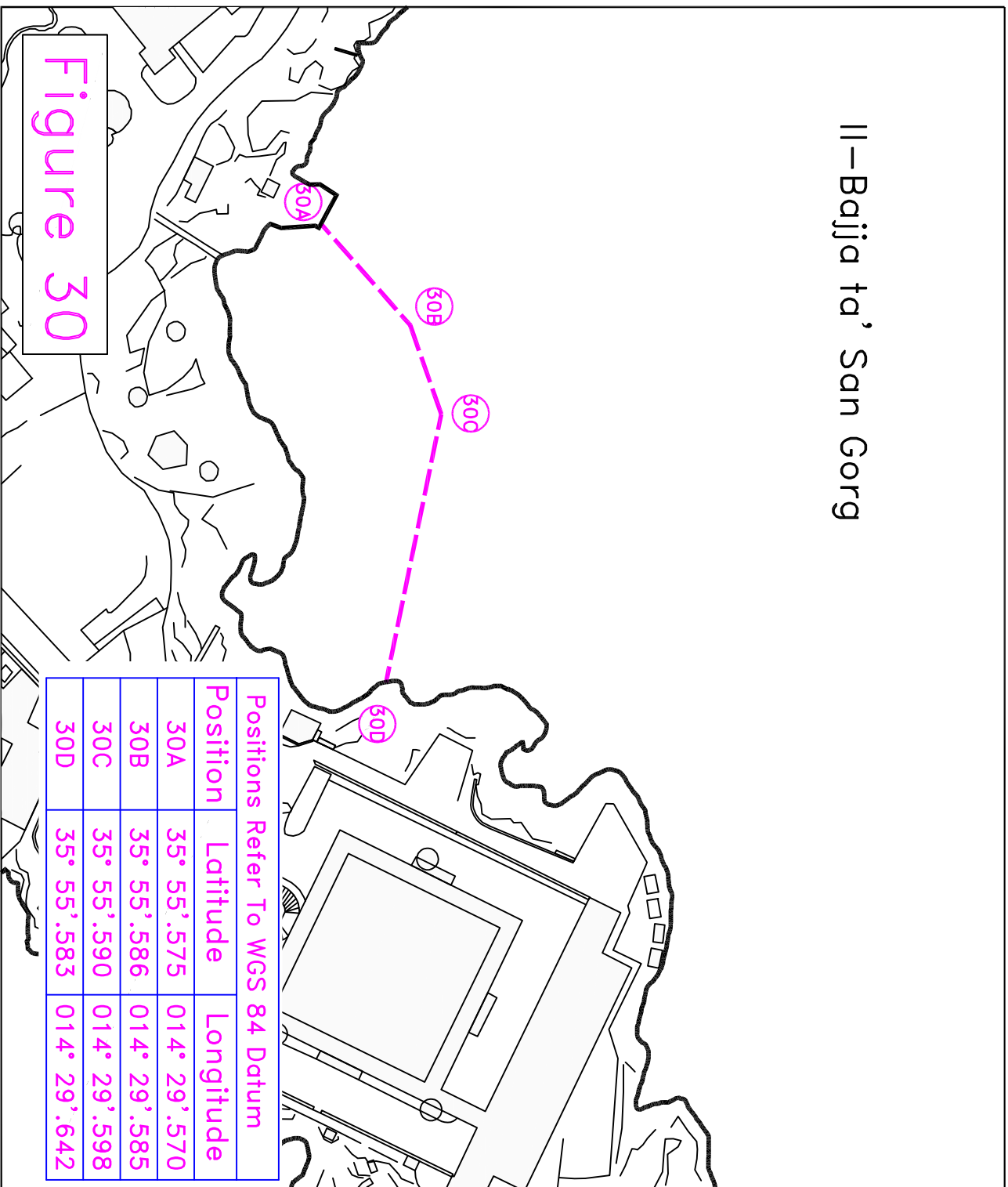
© Transport Malta all rights reserved

DISCLAIMER

Whilst the Ports and Yachting Directorate, Transport Malta has endeavoured to ensure that the material supplied is suitable for the purpose described, it accepts no liability (to the maximum extent permitted by law) for any damage or loss of any nature arising from its use.

The material supplied is used entirely at the Recipient's own risk.

II – Bajja ta' San Gorg

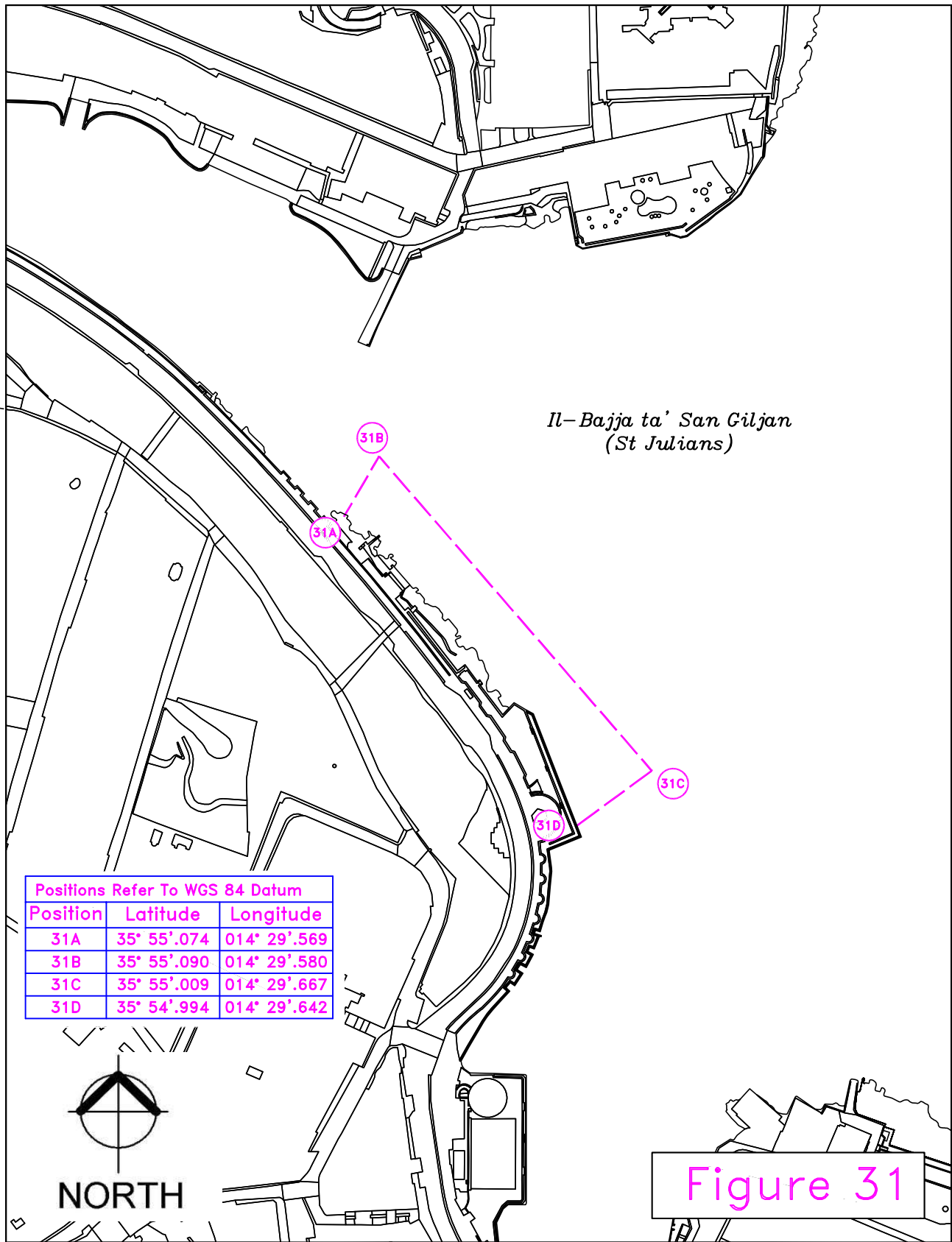


© Transport Malta all rights reserved

DISCLAIMER

Whilst the Ports and Yachting Directorate, Transport Malta has endeavoured to ensure that the material supplied is suitable for the purpose described, it accepts no liability (to the maximum extent permitted by law) for any damage or loss of any nature arising from its use.

The material supplied is used entirely at the Recipient's own risk.



© Transport Malta all rights reserved

DISCLAIMER

Whilst the Ports and Yachting Directorate, Transport Malta has endeavoured to ensure that the material supplied is suitable for the purpose described, it accepts no liability (to the maximum extent permitted by law) for any damage or loss of any nature arising from its use.

The material supplied is used entirely at the Recipient's own risk.

II – Bajja ta' San Giljan

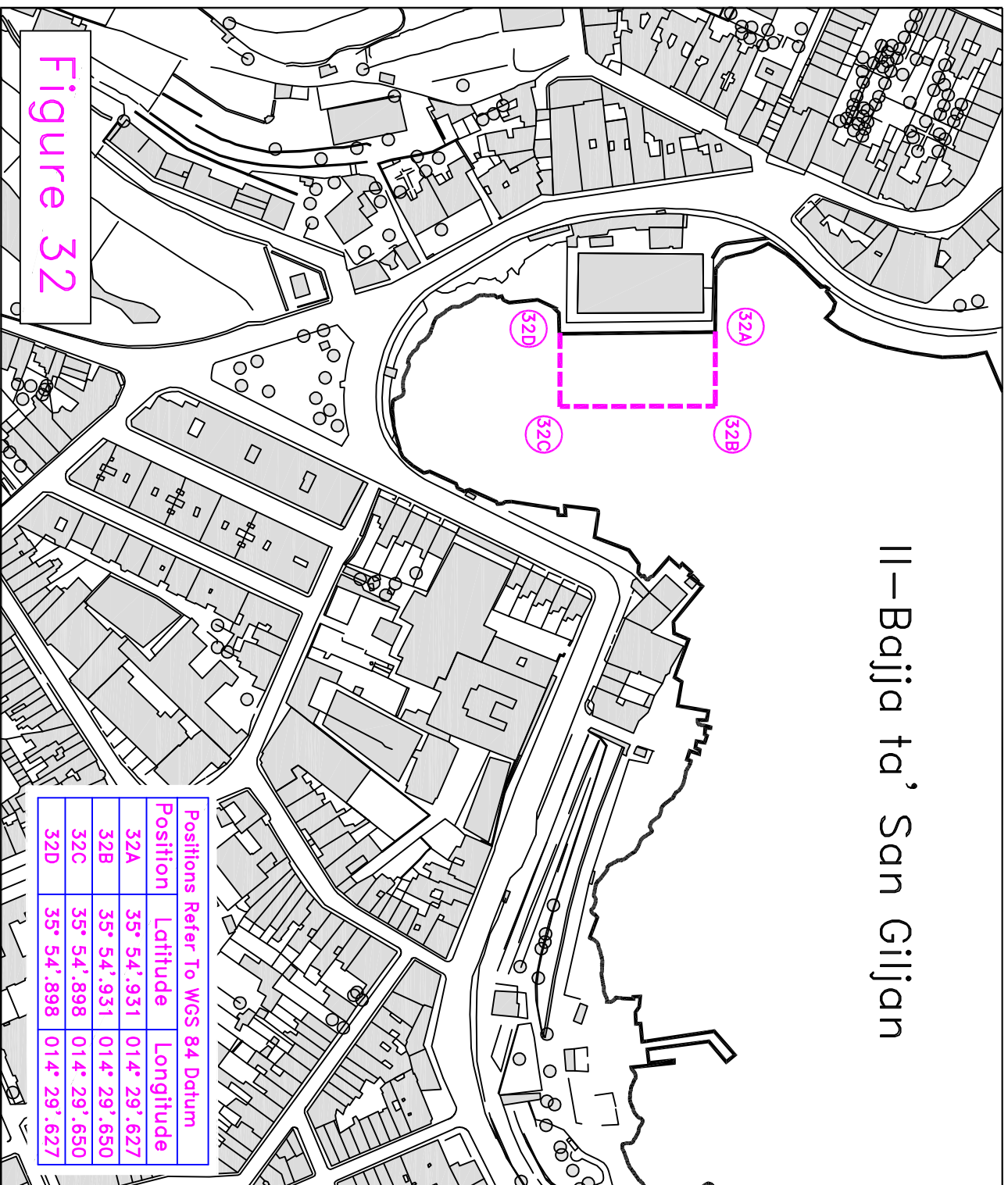


Figure 32

Positions Refer To WGS 84 Datum		
Position	Latitude	Longitude
32A	35° 54'.931	014° 29'.627
32B	35° 54'.931	014° 29'.650
32C	35° 54'.898	014° 29'.650
32D	35° 54'.898	014° 29'.627

© Transport Malta all rights reserved

DISCLAIMER

Whilst the Ports and Yachting Directorate, Transport Malta has endeavoured to ensure that the material supplied is suitable for the purpose described, it accepts no liability (to the maximum extent permitted by law) for any damage or loss of any nature arising from its use.
The material supplied is used entirely at the Recipient's own risk.

Il-Ponta ta' Spinola

Positions Refer To WGS 84 Datum		
Position	Latitude	Longitude
33A	35° 54'.899	014° 29'.628
33B	35° 54'.883	014° 29'.674



Il-Bajja ta' San Ġiljan

Balluta

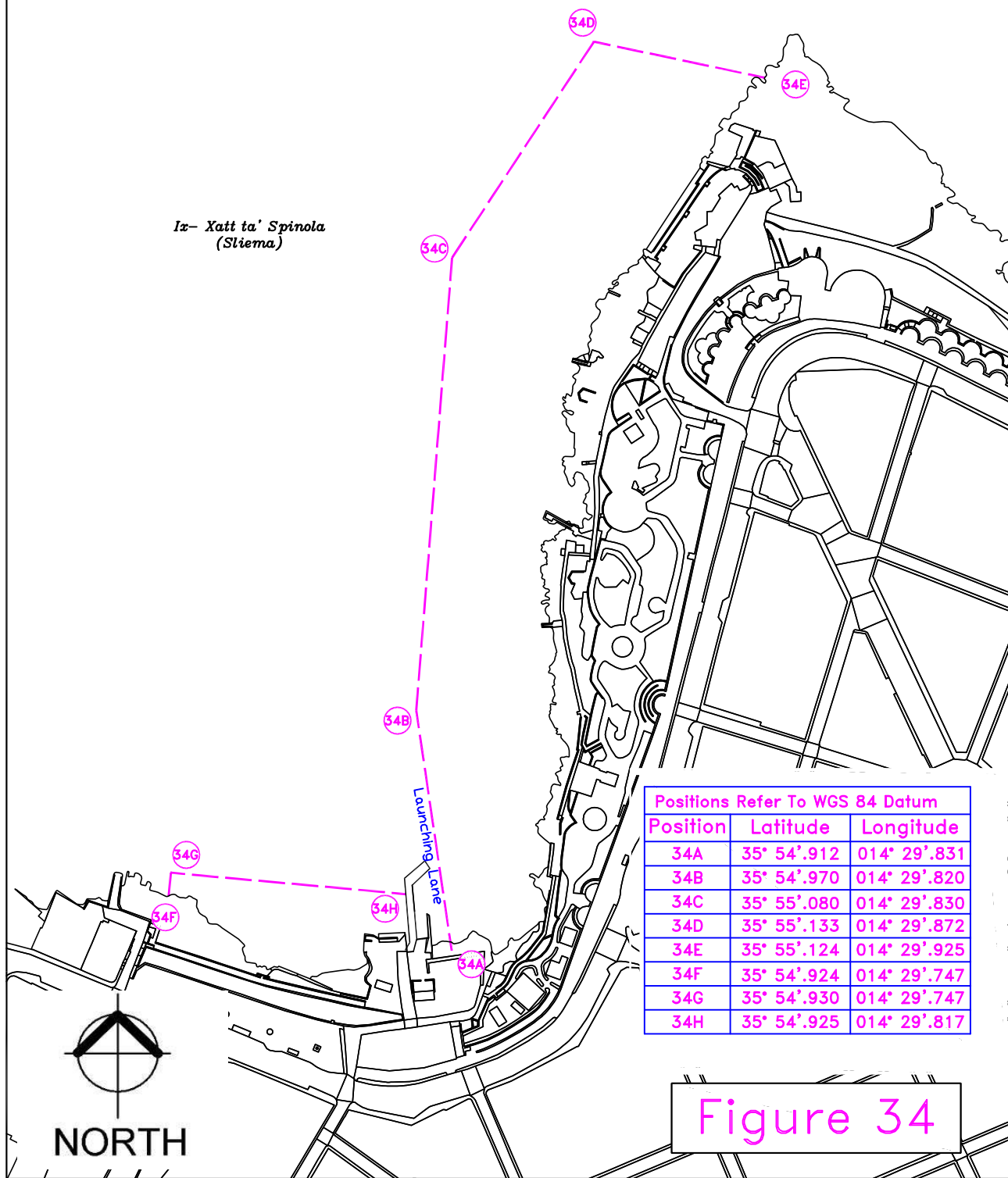
Figure 33

© Transport Malta all rights reserved

DISCLAIMER

Whilst the Ports and Yachting Directorate, Transport Malta has endeavoured to ensure that the material supplied is suitable for the purpose described, it accepts no liability (to the maximum extent permitted by law) for any damage or loss of any nature arising from its use.

The material supplied is used entirely at the Recipient's own risk.

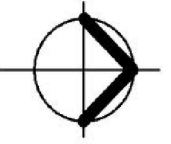


© Transport Malta all rights reserved

DISCLAIMER

Whilst the Ports and Yachting Directorate, Transport Malta has endeavoured to ensure that the material supplied is suitable for the purpose described, it accepts no liability (to the maximum extent permitted by law) for any damage or loss of any nature arising from its use.

The material supplied is used entirely at the Recipient's own risk.



NORTH

Positions Refer To	WGS 84 Datum	Latitude	Longitude
35A		35° 54' .971	014° 30' .297
35B		35° 54' .940	014° 30' .381
35C		35° 54' .928	014° 30' .373

Siemna
(Font Chadir)

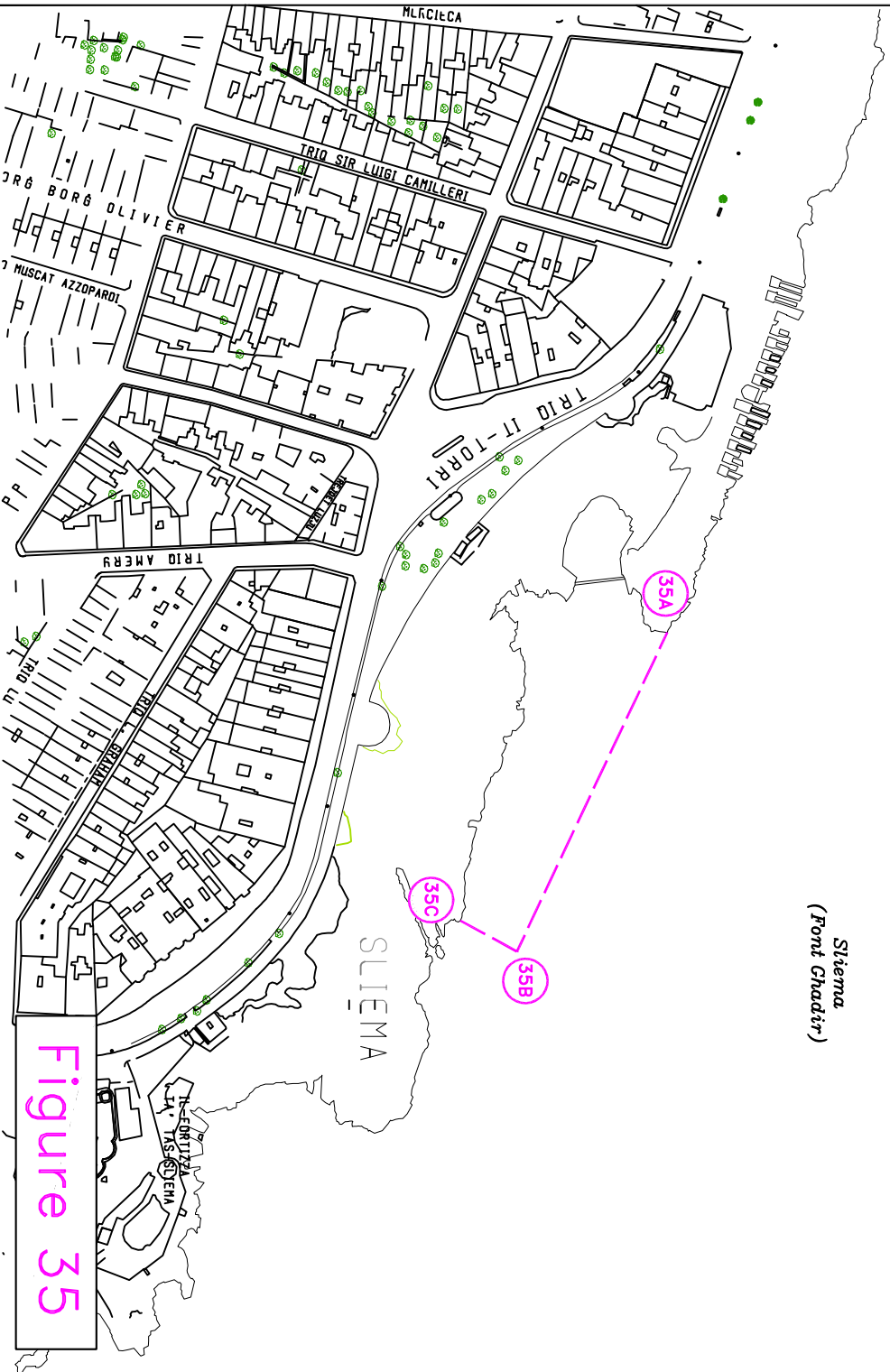


Figure 35

© Transport Malta all rights reserved

DISCLAIMER

Whilst the Ports and Yachting Directorate, Transport Malta has endeavoured to ensure that the material supplied is suitable for the purpose described, it accepts no liability (to the maximum extent permitted by law) for any damage or loss of any nature arising from its use.
The material supplied is used entirely at the Recipient's own risk.

© Transport Malta all rights reserved

DISCLAIMER

Whilst the Ports and Yachting Directorate, Transport Malta has endeavoured to ensure that the material supplied is suitable for the purpose described, it accepts no liability (to the maximum extent permitted by law) for any damage or loss of any nature arising from its use.

The material supplied is used entirely at the Recipient's own risk.

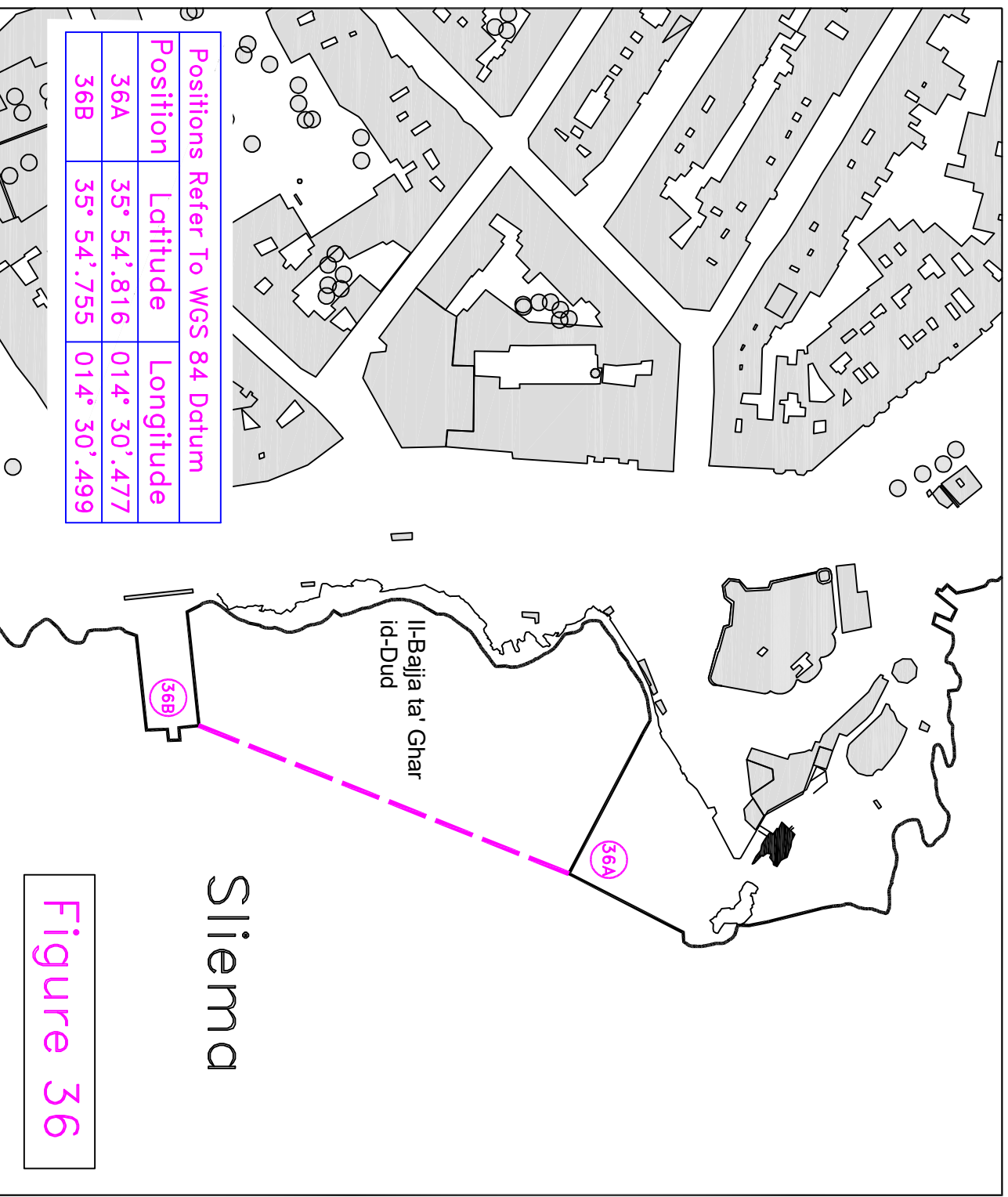


Figure 36

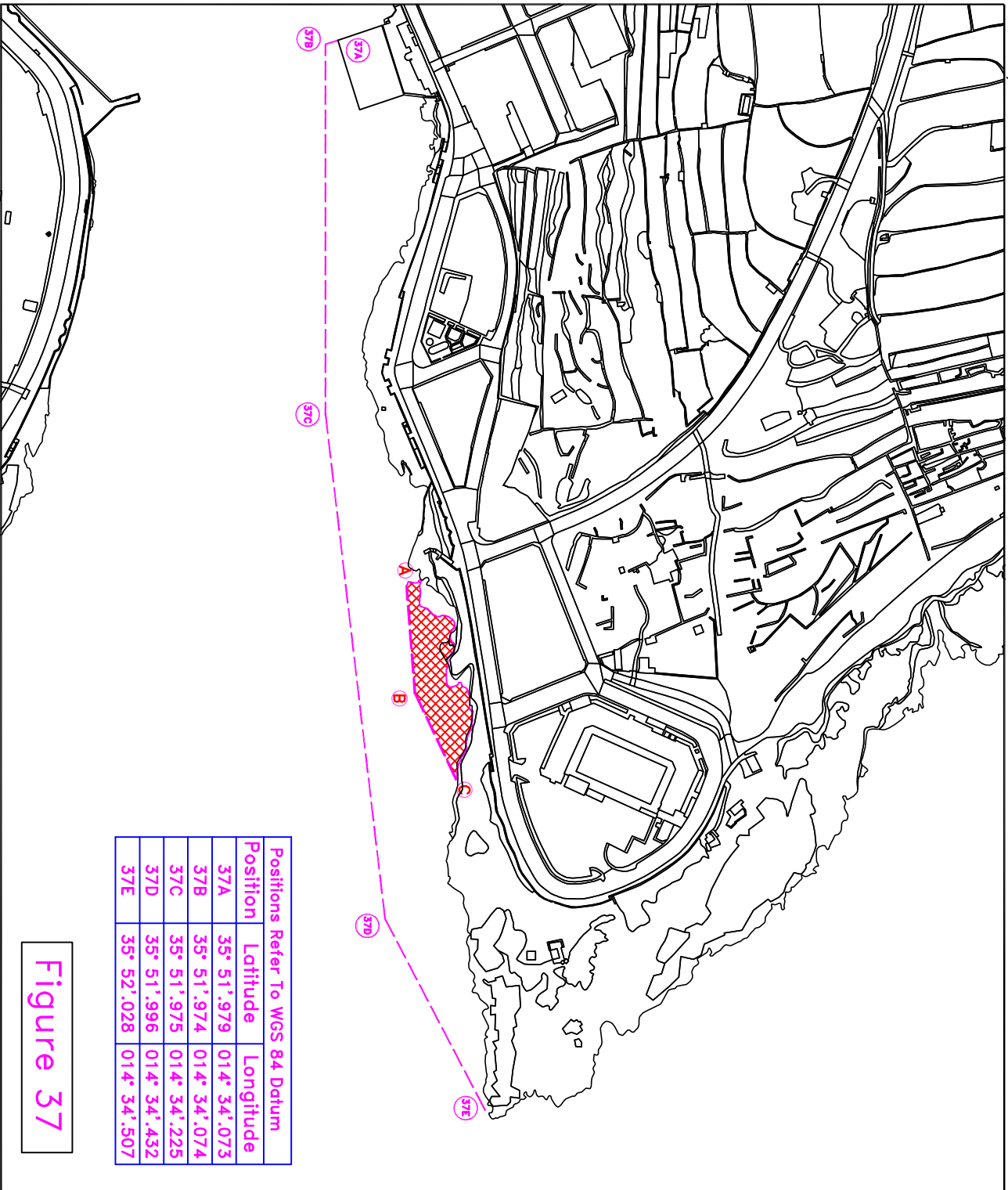


Figure 37

© Transport Malta all rights reserved
DISCLAIMER

Whilst the Ports and Yachting Directorate, Transport Malta has endeavoured to ensure that the material supplied is suitable for the purpose described, it accepts no liability (to the maximum extent permitted by law) for any damage or loss of any nature arising from its use.
The material supplied is used entirely at the Recipient's own risk.

Positions Refer To WGS 84 Datum			
Position	Latitude	Longitude	
38A	35° 51' 913	014° 34' 099	
38B	35° 51' 917	014° 34' 103	
38C	35° 51' 894	014° 34' 260	
38D	35° 51' 802	014° 34' 385	
38E	35° 51' 698	014° 34' 529	

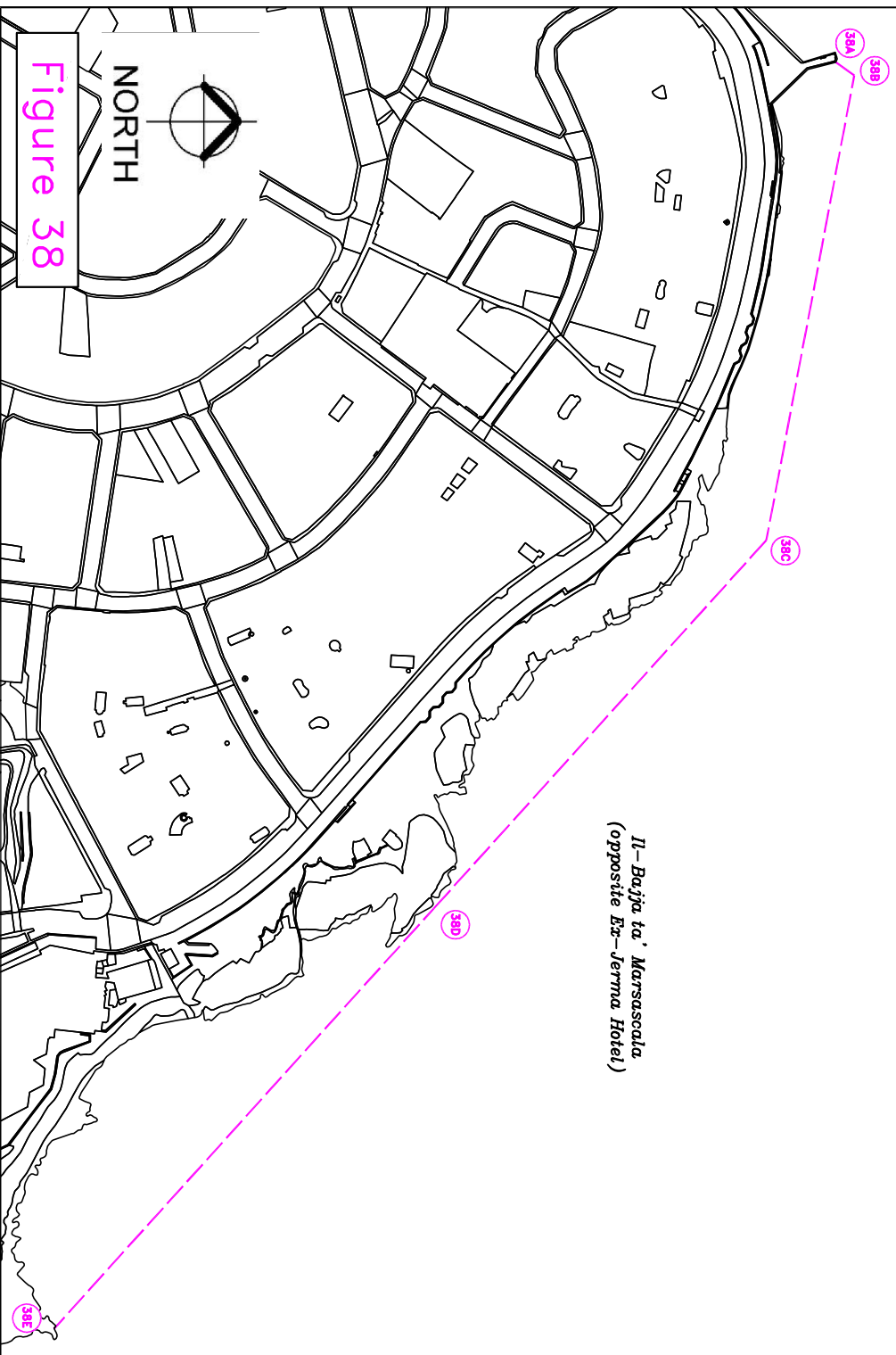


Figure 38

© Transport Malta all rights reserved
DISCLAIMER

Whilst the Ports and Yachting Directorate, Transport Malta has endeavoured to ensure that the material supplied is suitable for the purpose described, it accepts no liability (to the maximum extent permitted by law) for any damage or loss of any nature arising from its use.
The material supplied is used entirely at the Recipient's own risk.

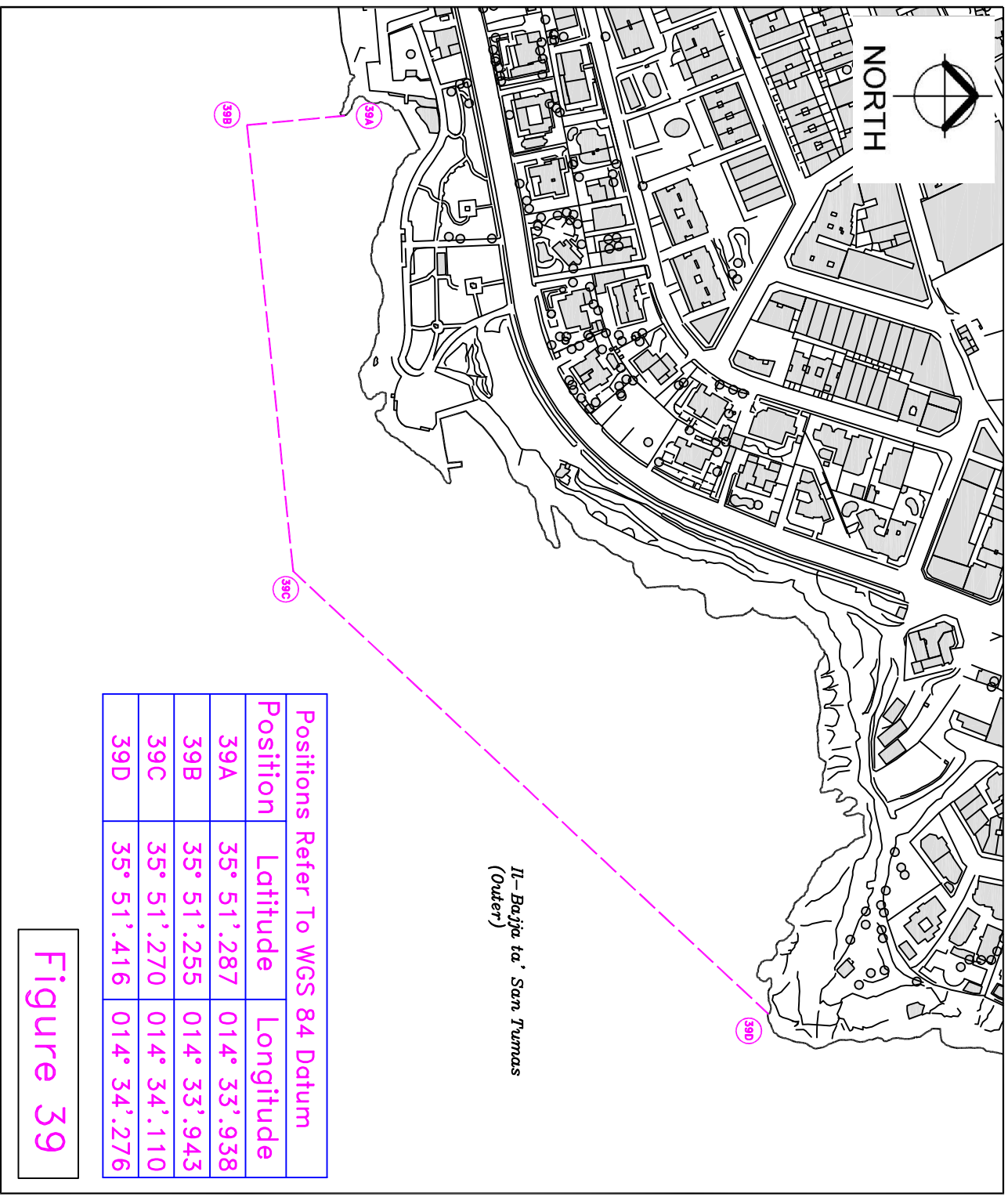
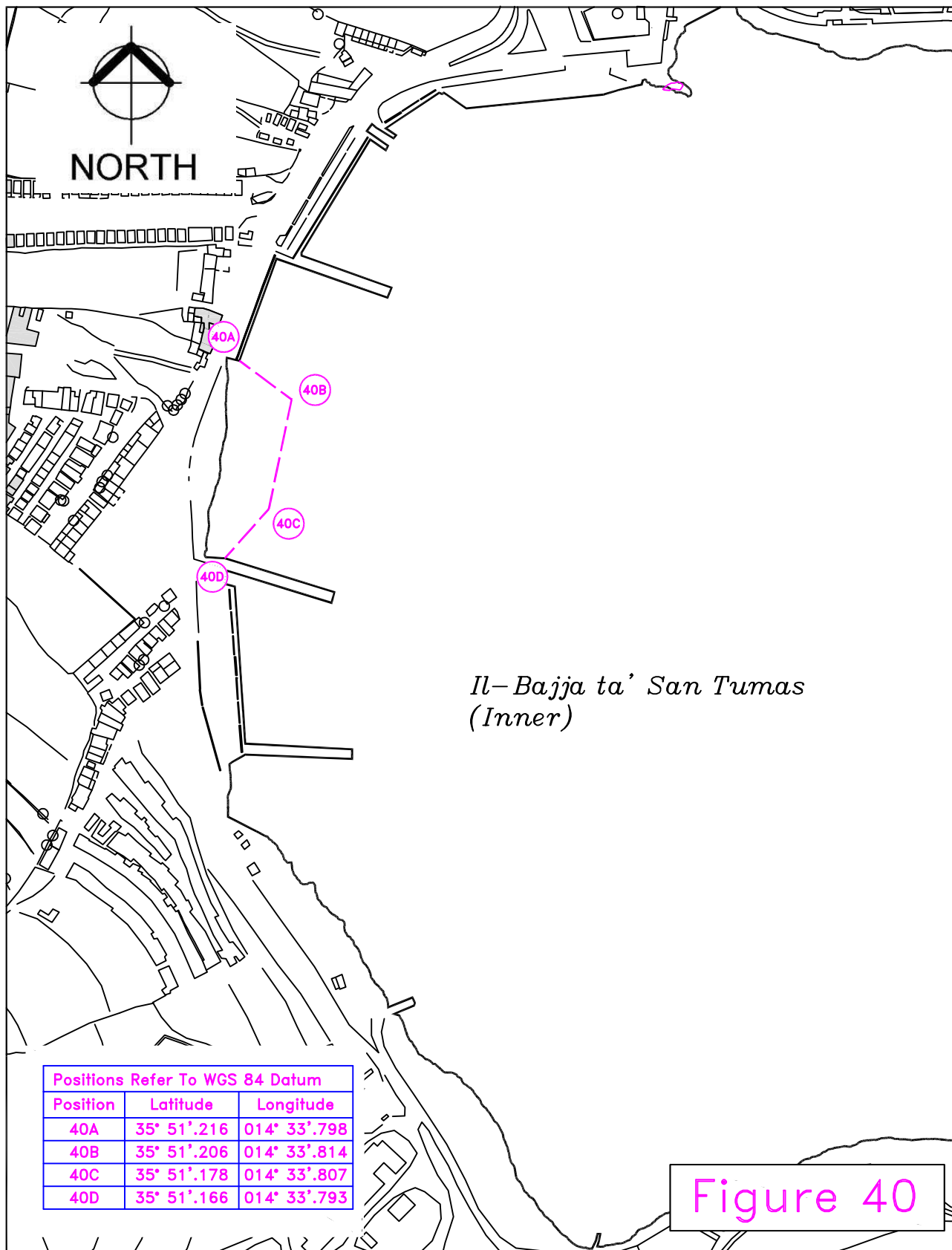


Figure 39

© Transport Malta all rights reserved
DISCLAIMER

Whilst the Ports and Yachting Directorate, Transport Malta has endeavoured to ensure that the material supplied is suitable for the purpose described, it accepts no liability (to the maximum extent permitted by law) for any damage or loss of any nature arising from its use.
The material supplied is used entirely at the Recipient's own risk.



© Transport Malta all rights reserved

DISCLAIMER

Whilst the Ports and Yachting Directorate, Transport Malta has endeavoured to ensure that the material supplied is suitable for the purpose described, it accepts no liability (to the maximum extent permitted by law) for any damage or loss of any nature arising from its use.

The material supplied is used entirely at the Recipient's own risk.

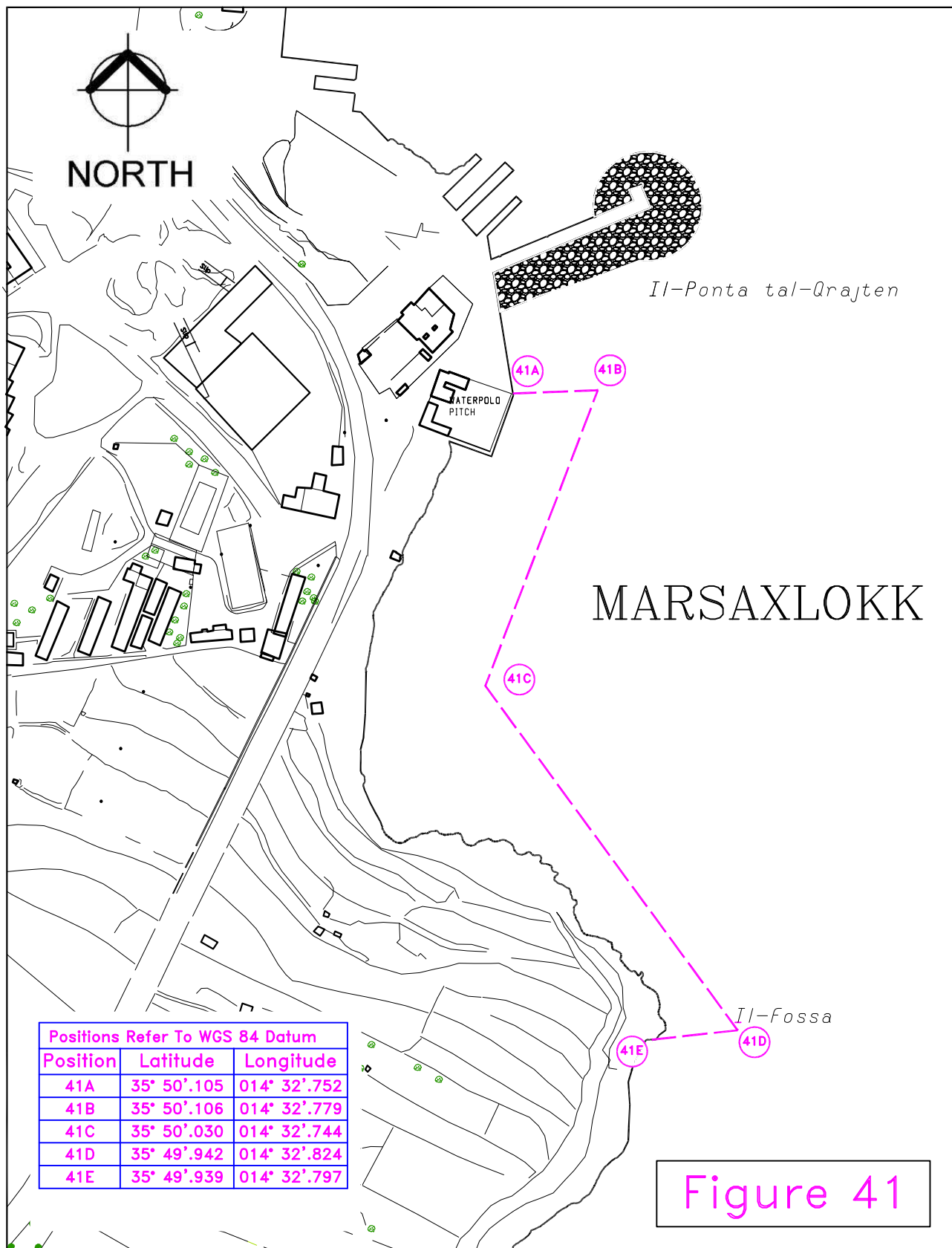


Figure 41

© Transport Malta all rights reserved

DISCLAIMER

Whilst the Ports and Yachting Directorate, Transport Malta has endeavoured to ensure that the material supplied is suitable for the purpose described, it accepts no liability (to the maximum extent permitted by law) for any damage or loss of any nature arising from its use.

The material supplied is used entirely at the Recipient's own risk.

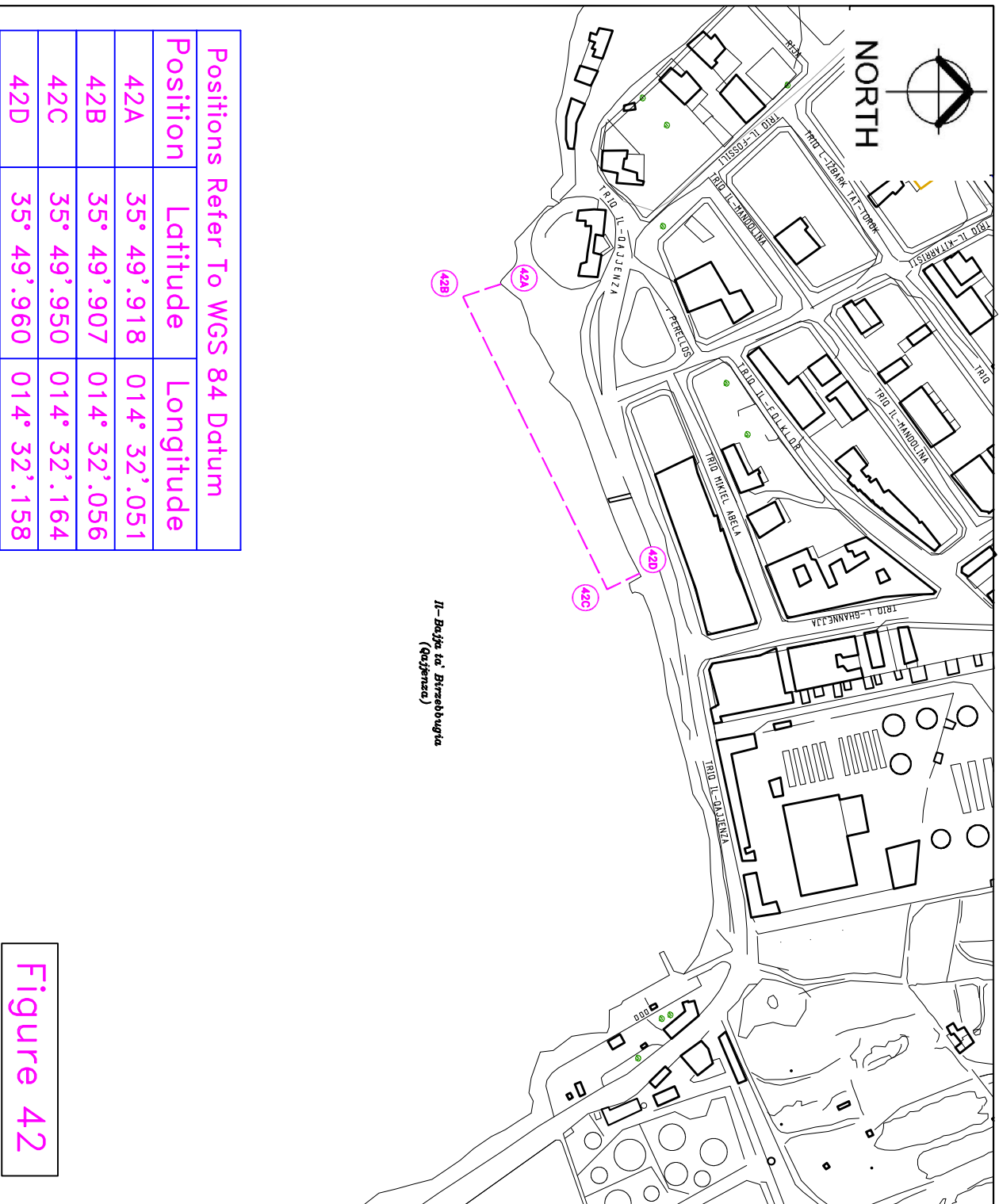


Figure 42

© Transport Malta all rights reserved
DISCLAIMER

Whilst the ports and Yachting Directorate, Transport Malta has endeavoured to ensure that the material supplied is suitable for the purpose described, it accepts no liability (to the maximum extent permitted by law) for any damage or loss of any nature arising from its use.
The material supplied is used entirely at the Recipient's own risk.

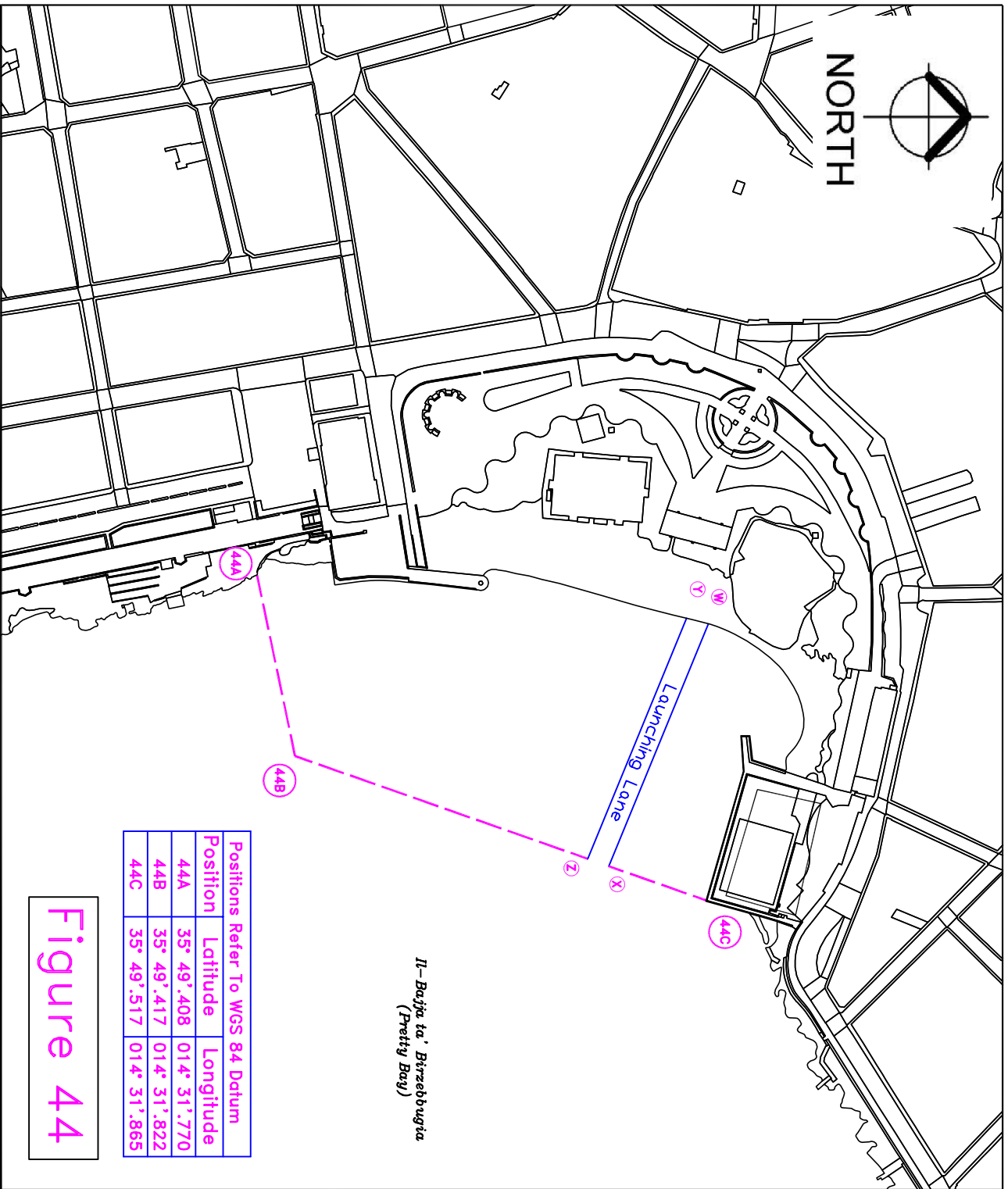
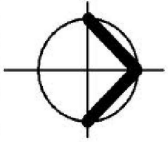


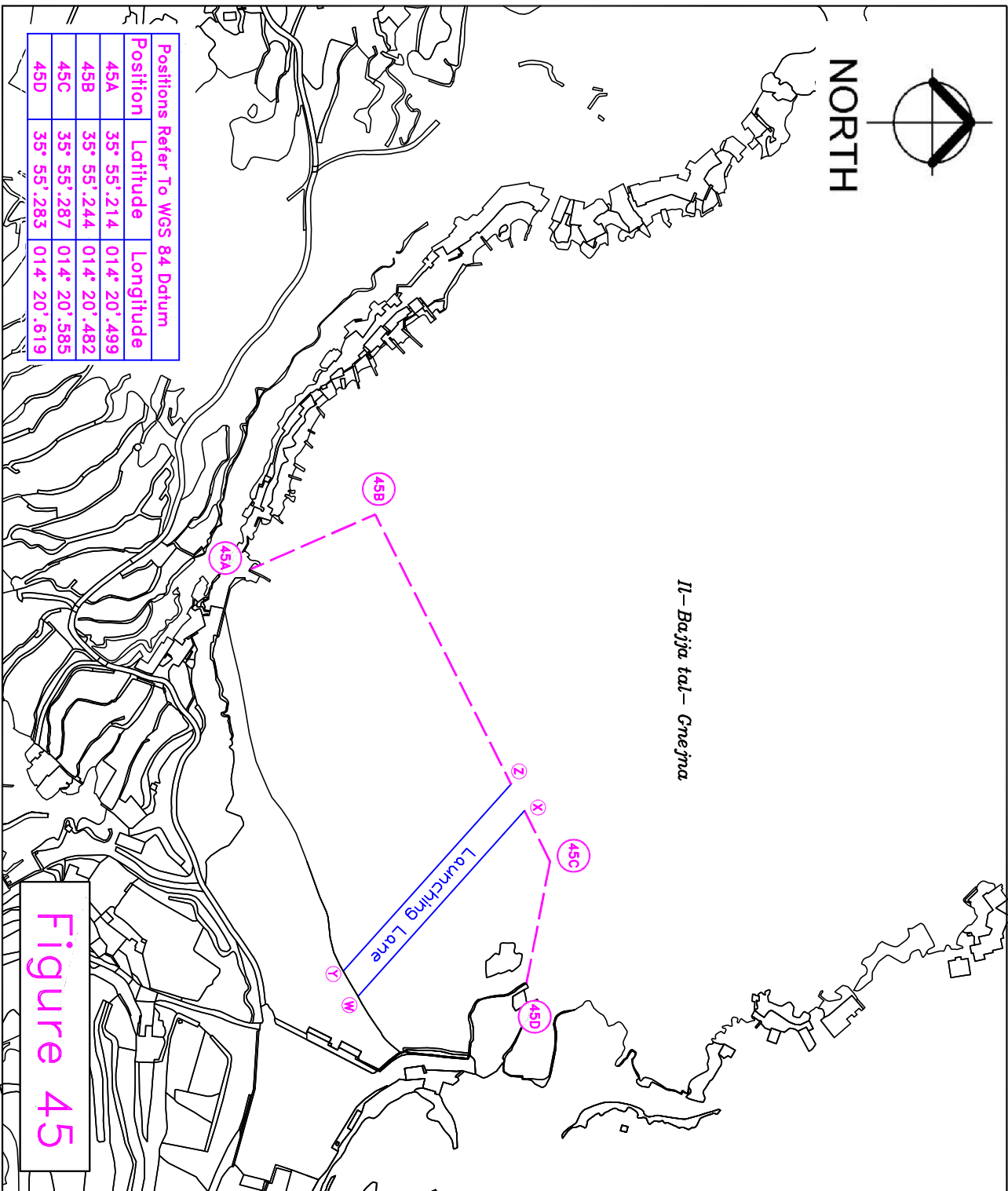
Figure 44

© Transport Malta all rights reserved
DISCLAIMER

Whilst the Ports and Yachting Directorate, Transport Malta has endeavoured to ensure that the material supplied is suitable for the purpose described, it accepts no liability (to the maximum extent permitted by law) for any damage or loss of any nature arising from its use.
The material supplied is used entirely at the Recipient's own risk.



NORTH



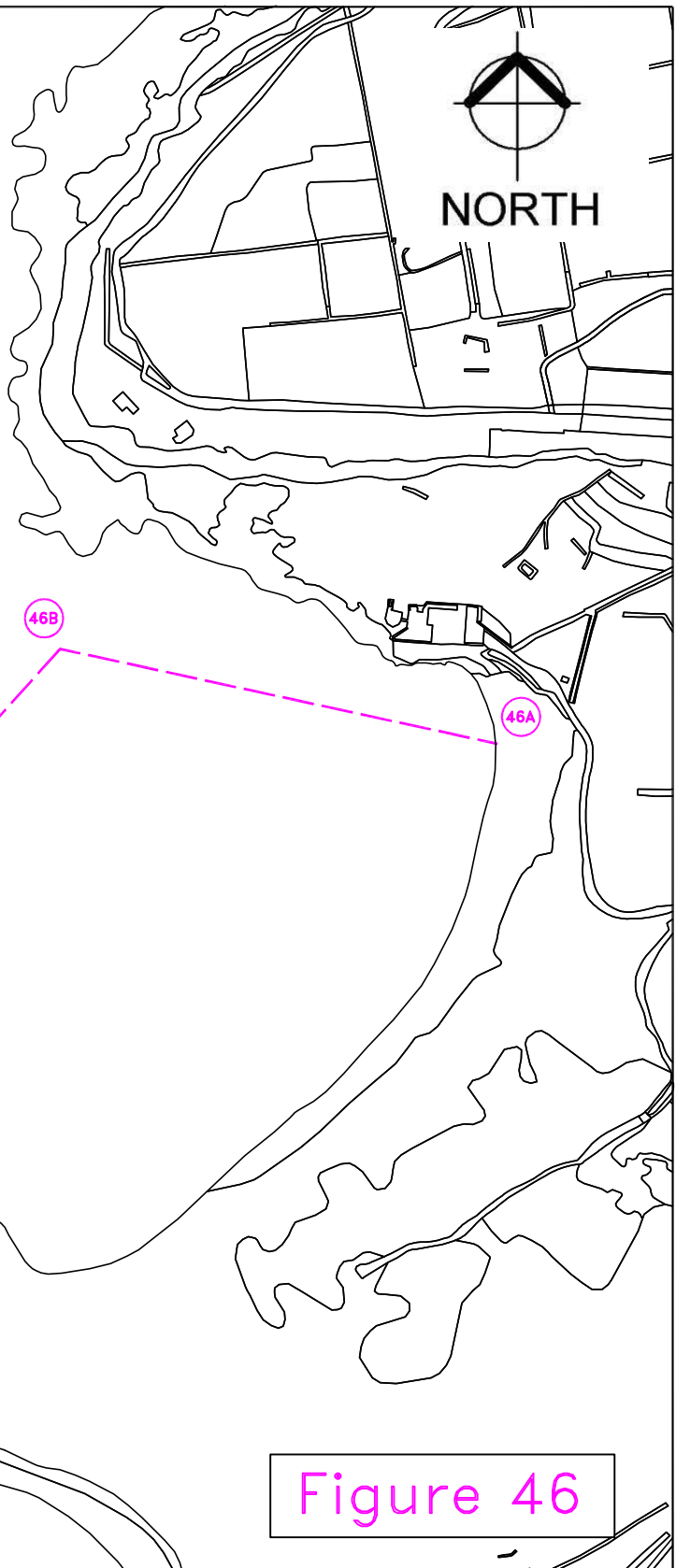
© Transport Malta all rights reserved

DISCLAIMER

Whilst the Ports and Yachting Directorate, Transport Malta has endeavoured to ensure that the material supplied is suitable for the purpose described, it accepts no liability (to the maximum extent permitted by law) for any damage or loss of any nature arising from its use.

The material supplied is used entirely at the Recipient's own risk.

Positions Refer To WGS 84 Datum		
Position	Latitude	Longitude
46A	35° 55'.782	014° 20'.698
46B	35° 55'.801	014° 20'.588
46C	35° 55'.717	014° 20'.496



© Transport Malta all rights reserved

DISCLAIMER

Whilst the Ports and Yachting Directorate, Transport Malta has endeavoured to ensure that the material supplied is suitable for the purpose described, it accepts no liability (to the maximum extent permitted by law) for any damage or loss of any nature arising from its use.
The material supplied is used entirely at the Recipient's own risk.

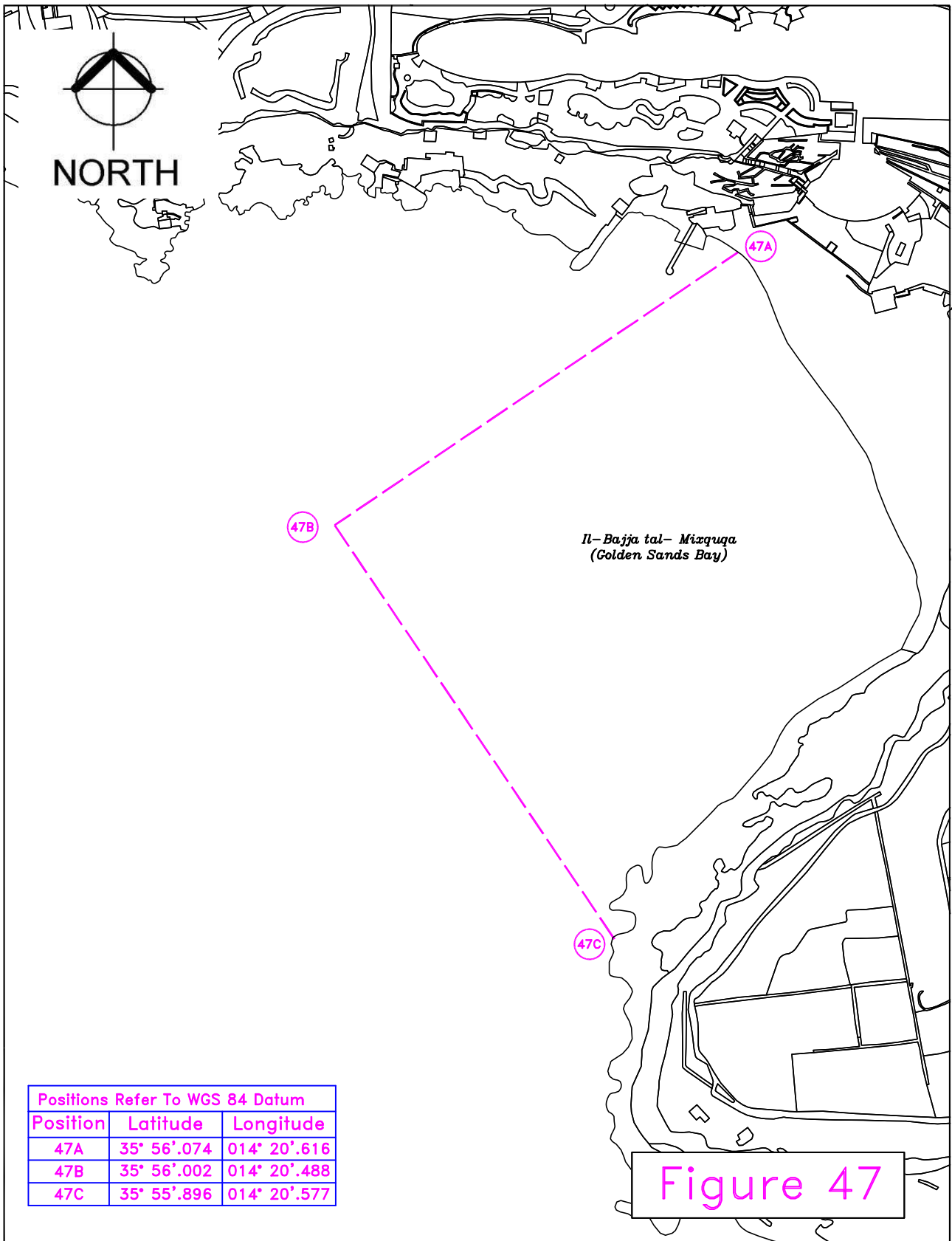


Figure 47

© Transport Malta all rights reserved

DISCLAIMER

Whilst the Ports and Yachting Directorate, Transport Malta has endeavoured to ensure that the material supplied is suitable for the purpose described, it accepts no liability (to the maximum extent permitted by law) for any damage or loss of any nature arising from its use.
The material supplied is used entirely at the Recipient's own risk.



Ir-Ramla ta-Cirkewwa
(Paradise Bay)

Positions Refer To WGS 84 Datum		
Position	Latitude	Longitude
48A	35° 58'.916	014° 19'.920
48B	35° 58'.962	014° 19'.898
48C	35° 58'.970	014° 19'.974

Figure 48

© Transport Malta all rights reserved

DISCLAIMER

Whilst the Ports and Yachting Directorate, Transport Malta has endeavoured to ensure that the material supplied is suitable for the purpose described, it accepts no liability (to the maximum extent permitted by law) for any damage or loss of any nature arising from its use.

The material supplied is used entirely at the Recipient's own risk.

Position	Latitude	Longitude
49A	35° 55'.614	014° 29'.340
49B	35° 55'.609	014° 29'.342
49C	35° 55'.627	014° 29'.395
49D	35° 55'.632	014° 29'.392

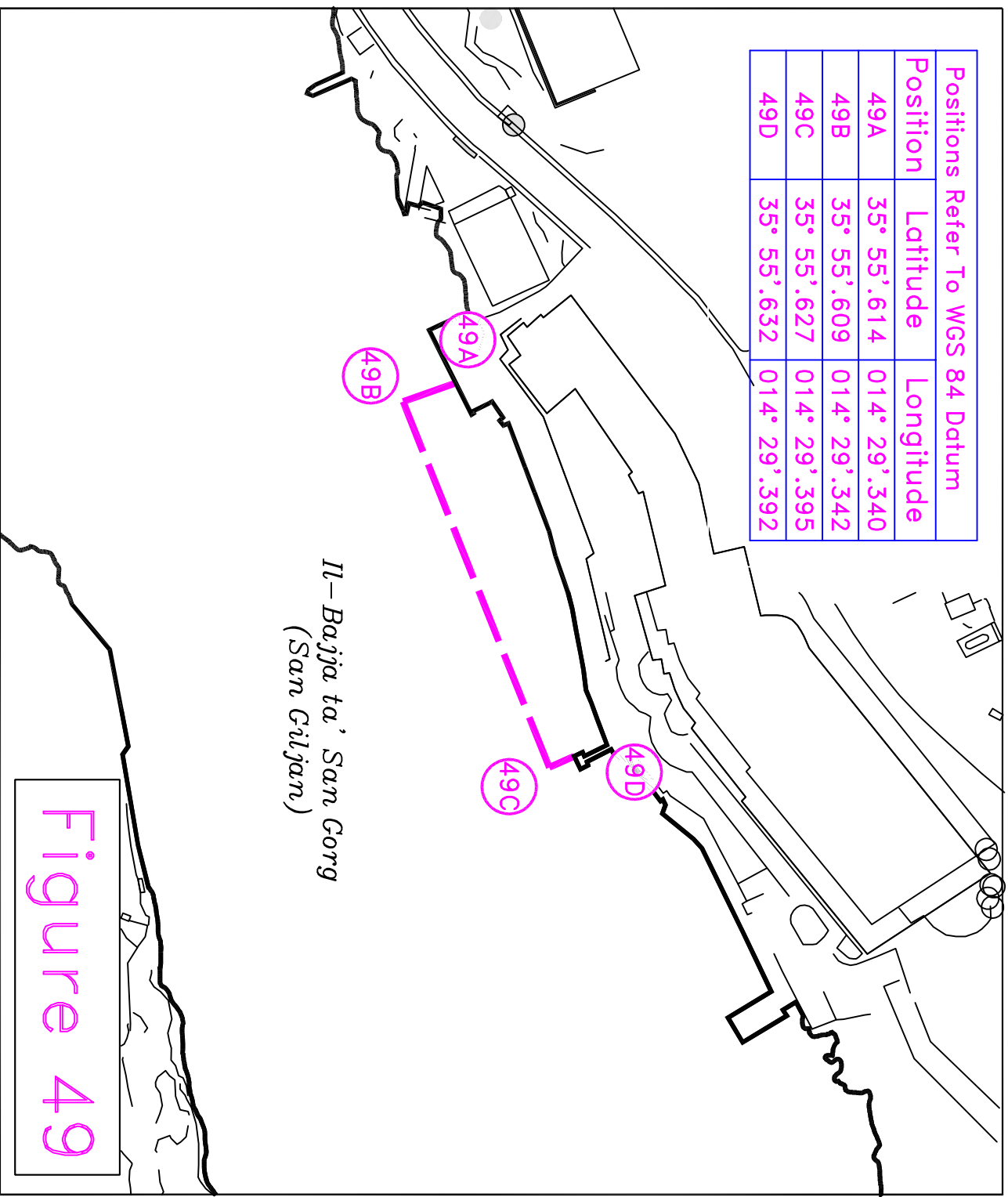


Figure 49

© Transport Malta all rights reserved

DISCLAIMER

Whilst the Ports and Yachting Directorate, Transport Malta has endeavoured to ensure that the material supplied is suitable for the purpose described, it accepts no liability (to the maximum extent permitted by law) for any damage or loss of any nature arising from its use.
The material supplied is used entirely at the Recipient's own risk.