



PORTS AND YACHTING DIRECTORATE

## LOCAL NOTICE TO MARINERS No 122 of 2019

Our Ref: **TM/PYD/83/97/001**

18 September 2019



**Transport Malta**

Malta Transport Centre  
Marsa, MRS 1917  
Malta

Tel: (356) 2122 2203  
Fax: (356) 2125 0365  
Email: [info.tm@transport.gov.mt](mailto:info.tm@transport.gov.mt)

[www.transport.gov.mt](http://www.transport.gov.mt)

### **Malta – Comino – Malta swimming event**

The Ports and Yachting Directorate, Transport Malta notifies mariners that a Malta – Comino – Malta swimming event will be held on Saturday 28<sup>th</sup> September 2019.

Participants will depart from Ir-Ramla ta' L-Armier point A, at approximately 0900 hours. They will swim to point B, C and then point D back in Ir-Ramla ta' L-Armier (as shown on attached chart 1).

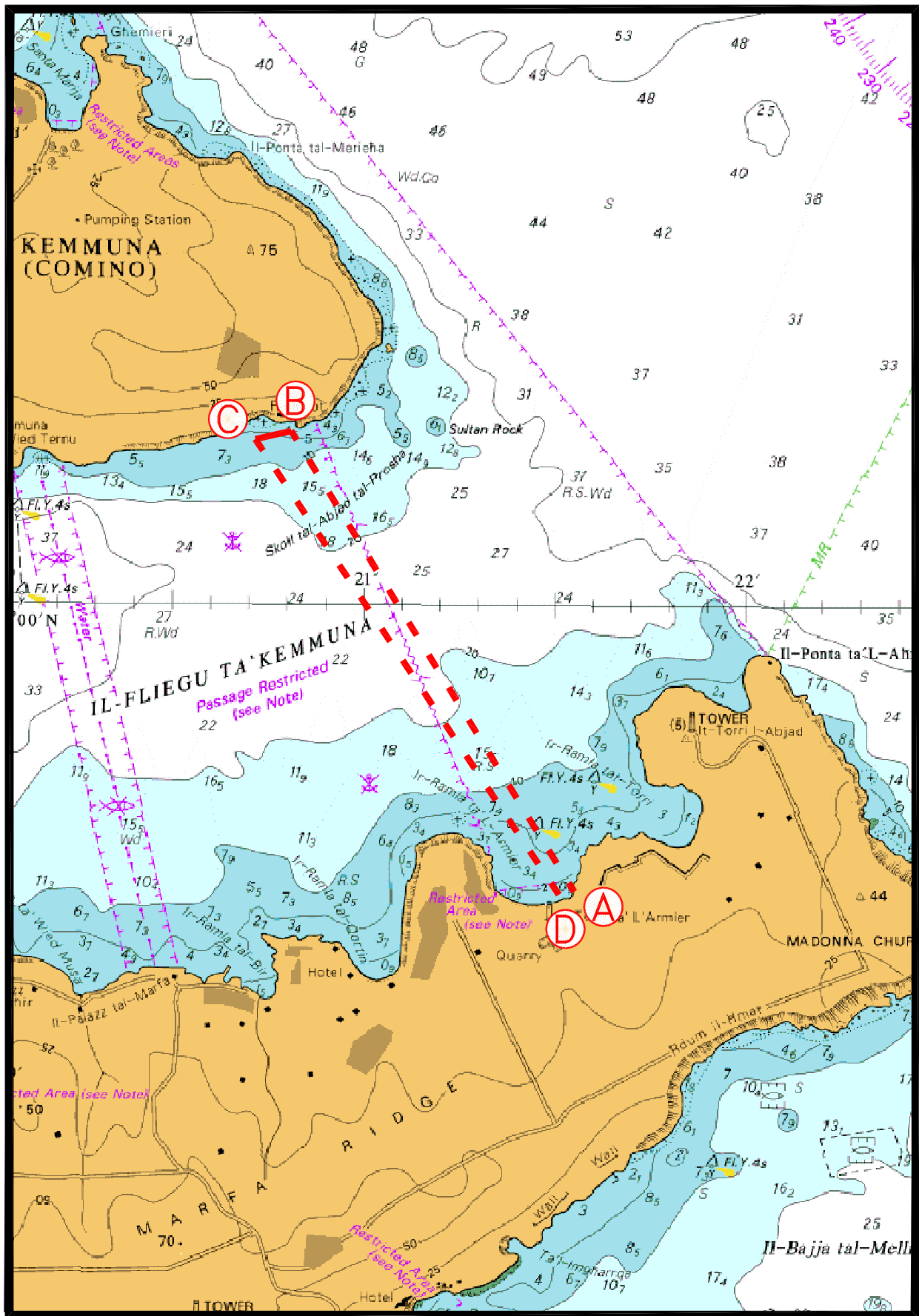
The swim is to be completed by 1200 hours.

If the event cannot be held as stated above due to bad weather conditions it will be held on the same date and time at either Il-Bajja tal-Mellieha (as shown on attached chart 2) or at Ir-Ramla tal-Mixquqa (as shown on attached chart 3) depending to wind direction.

Support vessels will accompany the participating swimmers.

Mariners are advised to keep a sharp lookout and navigate at slow speed and keep well clear of the area during the stipulated time giving the swimmers a wide berth. They are to obey any instructions issued by Valletta Port Control (Valletta VTS) on VHF channel 12 and maritime enforcement assets in the area.

Charts affected: **BA 211A, 2537 and 2538**



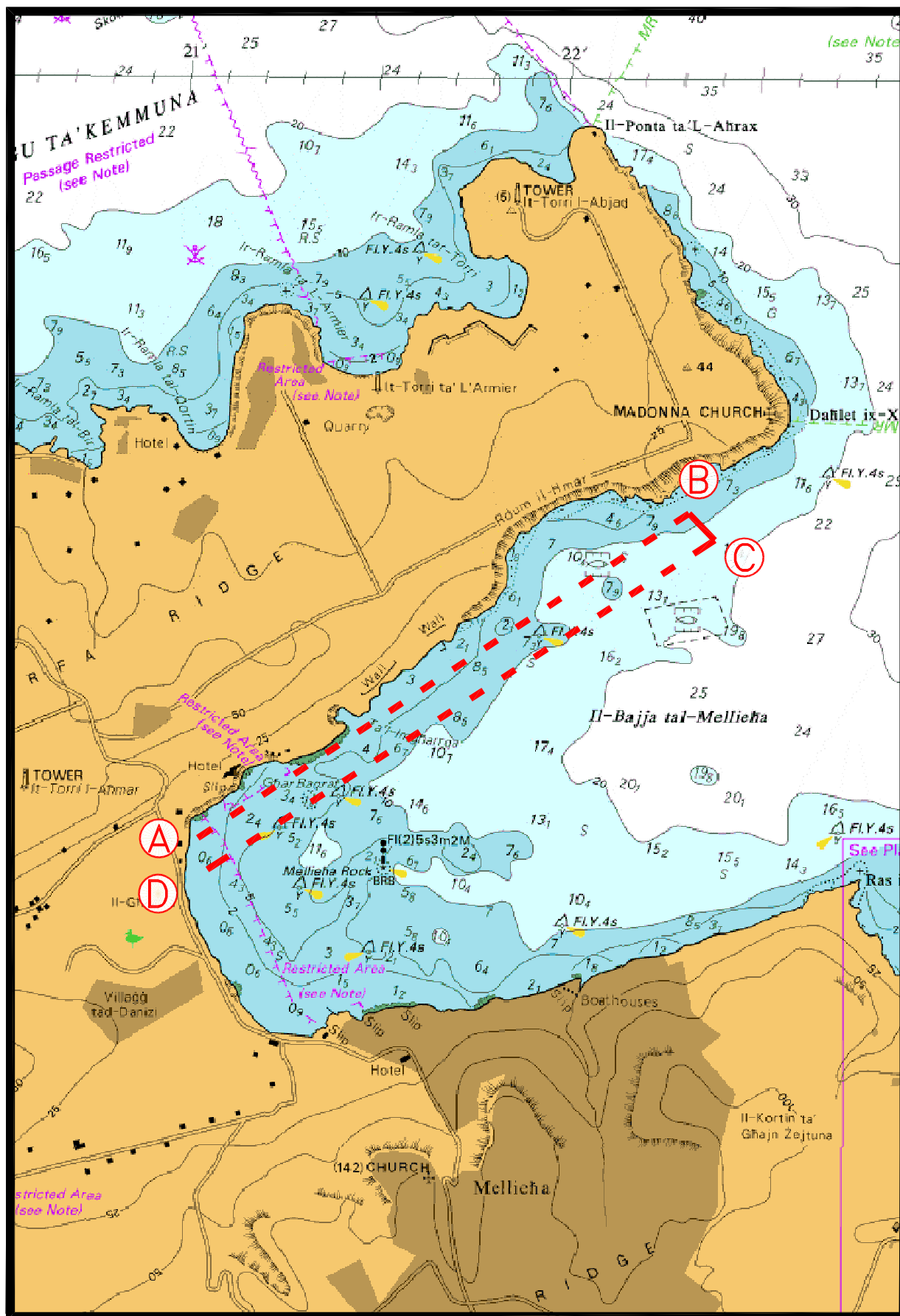
©British Crown Copyright 1970, 1983, 1986, 1988, 1999, 2000.  
All Rights Reserved

The UK Hydrographic Office makes the accompanying data available to Transport Malta under the terms and conditions of agreement HQ1427/020930/01.

**DISCLAIMER**

Whilst the UK Hydrographic Office has endeavoured to ensure that the material supplied is suitable for the purpose described, it accepts no liability (to the maximum extent permitted by law) for any damage or loss of any nature arising from this use. The material supplied is used entirely at the Recipient's own risk.

Chart 1

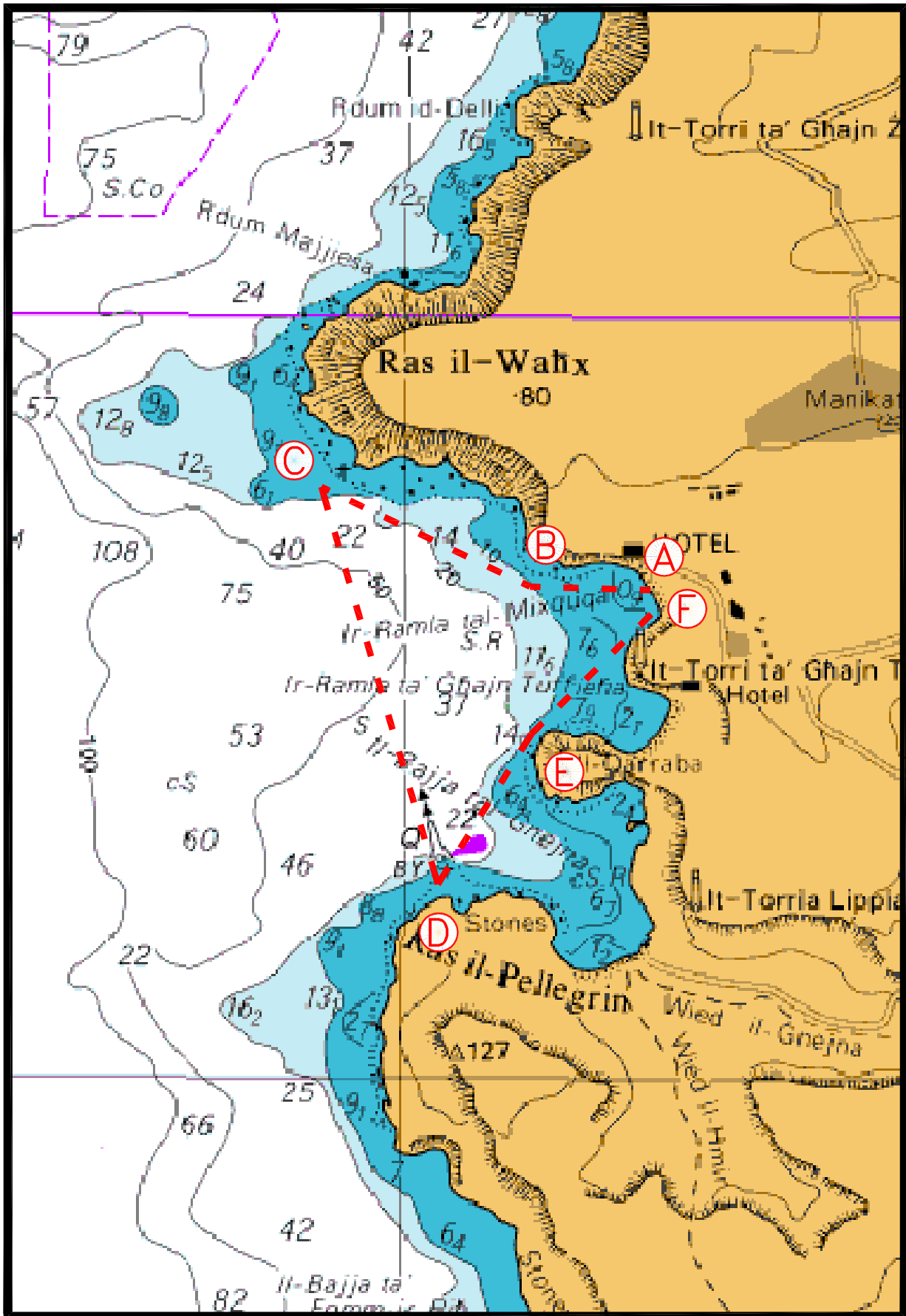


©British Crown Copyright 1970, 1983, 1986, 1988, 1999, 2000. All Rights Reserved

The UK Hydrographic Office makes the accompanying data available to Transport Malta under the terms and conditions of agreement HO1427/020930/01.

**DISCLAIMER**

Whilst the UK Hydrographic Office has endeavoured to ensure that the material supplied is suitable for the purpose described, it accepts no liability (to the maximum extent permitted by law) for any damage or loss of any nature arising from this use. The material supplied is used entirely at the Recipient's own risk.



©British Crown Copyright 1970, 1983, 1986, 1988, 1999, 2000.  
All Rights Reserved

The UK Hydrographic Office makes the accompanying data available to Transport Malta under the terms and conditions of agreement HD1427/020930/01.

**DISCLAIMER**

Whilst the UK Hydrographic Office has endeavoured to ensure that the material supplied is suitable for the purpose described, it accepts no liability (to the maximum extent permitted by law) for any damage or loss of any nature arising from this use. The material supplied is used entirely at the Recipient's own risk.

Chart 3