Transport Malta

Malta Transport Centre
Marsa, MRS 1917
Malta

Tel: (356) 2122 2203
Fax: (356) 2125 0365
Email: info.tm@transport.gov.mt

www.transport.gov.mt

PORTS AND YACHTING DIRECTORATE

LOCAL NOTICE TO MARINERS NO 26 of 2015

Our Ref: TM/PYD/139/92 Vol III

26 May 2015

Zones Reserved for Swimmers

The Ports and Yachting Directorate, Transport Malta notifies the general public, mariners and owners of vessels regarding the following restrictions in respect of designated zones reserved for swimmers.

These restrictions shall be in place from the date indicated for each area and until 30th September, 2015.

Mariners and owners of vessels moored within the zones reserved for swimmers are requested to remove their vessels and mooring buoys immediately. Any vessels and mooring buoys left in these areas after the 1st June 2015 will be removed. No liability whatsoever will be borne by Transport Malta for any damage to vessels or any damage/loss of mooring buoys and ground tackle that are left in these areas.

The zones reserved for swimmers will be indicated by coloured marker buoys, and ropes. The ropes may be kept afloat by marker floats in location up to 2 weeks after the above mentioned dates.

Several bays have access to the beach through launching lanes which will also be marked by floats. Vessels shall only enter through these lanes. No vessel is to be moored inside or close to the entrance of these lanes unless authorised by Transport Malta. Such lanes shall be used solely for embarking and disembarking of passengers and by commercial and water sports vessel operators.

No vessels or objects which may endanger the safety of bathers, including any type of fishing gear/implements, shall be used within a swimmers' zone, (this applies also to Notice to Mariners No. 20 of 2015).

The boundaries of these Swimmers' Zones are as follows:-

1 <u>Blue Lagoon - Comino</u> refer to Local Notice to Mariners No 20 of 2015

2 <u>Mgarr ix-Xini – Gozo</u> - From 15 June 2015 ***refer to figure 2***

Lines joining points **2_A, 2_B** and **2_C** and the intermediate coastline**.**

Points	Latitude (N)	Longitude (E)
2_A	36° 01'.214	14° 16'.271
2_B	36° 01'.164	14° 16'.331
2_C	36° 01'.172	14° 16'.341

Transport Malta

3 **<u>l-Bajja tax-Xlendi – Gozo</u> - From 15 June 2015** ***refer to Figure 3***

A wire rope between points **3_A** (on Quay) and **3_B** (near Slipway) and the intermediate coastline.

Points	Latitude (N)	Longitude (E)
3_A	**36º 01'.839**	**14º 12'.986**
3_B	**36º 01'.836**	**14º 12'.997**

The boundary of this swimmer zone in Xlendi is a wire rope between points **3_C** (sandy beach), **3_D** (off the jetty) and **3_E** (near Churchill Bar) and the intermediate coastline.

Points	Latitude (N)	Longitude (E)
3_C	**36° 01'.828**	**14° 13'.022**
3_D	**36° 01'.818**	**14° 13'.003**
3_E	**36° 01'.784**	**14° 13'.021**

Furthermore, lines joining points **3_F**, **3_G**, **3_H**, **3_I** and **3_J** and the intermediate coastline delineates another zone.

Points	Latitude (N)	Longitude (E)
3_F	**36º 01'.781**	**14º 13'.007**
3_G	**36º 01'.789**	**14º 12'.993**
3_H	**36º 01'.770**	**14º 12'.900**
3_I	**36º 01'.747**	**14º 12'.876**
3_J	**36º 01'.737**	**14º 12'.893**

4 **<u>Il-Bajja tal-Qbajjar - Gozo</u> - From 15 June 2015** ***refer to Figure 4***

Line joining points **4_A** (SW of slipway) and **4_B** (steps) and the intermediate coastline to the Southwest of this line.

Points	Latitude (N)	Longitude (E)
4_A	**36º 04'.624**	**14º 15'.112**
4_B	**36º 04'.596**	**14º 15'.192**

Transport Malta

5 **<u>Il-Bajja ta' Marsalforn-Gozo</u> - From 15 June 2015** ***refer to Figure 5***

Line joining points **5_A, 5_B 5_C** and **5_D** and the Intermediate coastline of this line and the line joining points **5_E** and **5_F** and the Intermediate coastline south of this line.

Points	Latitude (N)	Longitude (E)
5_A	36º 04'.505	14º 15'.515
5_B	36º 04'.505	14º 15'.533
5_C	36º 04'.344	14º 15'.538
5_D	36º 04'.332	14º 15'.485
5_E	36º 04'.314	14º 15'.493
5_F	36º 04'.344	14º 15'.622

6 **<u>Il-Bajja ta' San Blas - Gozo</u> - From 15 June 2015** ***refer to Figure 6***

Line joining points **6_A, 6_B** and **6_C** and the intermediate coastline to the Southwest of this line.

Points	Latitude (N)	Longitude (E)
6_A	36º 03'.465	14º 17'.999
6_B	36º 03'.465	14º 18'.060
6_C	36º 03'.419	14º 18'.060

7 **<u>Ir-Ramla – Gozo</u> – From 15 June 2015** ***refer to Figure 7***

Line joining points **7_A, 7_B, 7_C** and **7_D** and the intermediate coastline to the south of this line.

Points	Latitude (N)	Longitude (E)
7_A	36º 03'.693	14º 16'.917
7_B	36º 03'.754	14º 16'.879
7_C	36º 03'.784	14º 17'.165
7_D	36º 03'.725	14º 17'.182

8 **<u>Il-Bajja ta' Hondoq ir-Rummien-Gozo</u> – From 15 June 2015** ***refer to Figure 8***

Line joining points **8_A, 8_B** and **8_C** and the intermediate coastline.

Points	Latitude (N)	Longitude (E)
8_A	36º 01'.673	14º 19'.368
8_B	36º 01'.639	14º 19'.387
8_C	36º 01'.615	14º 19'.338

Transport Malta

9 **<u>Il-Bajja ta' San Niklaw – Comino</u> – From 15 June 2015** ***refer to Figure 9***

Line joining points **9_A** and **9_B** and the intermediate coastline to the South of this line and the line joining points **9_C, 9_D** and **9_E** and the Intermediate coastline South East of this line.

Points	Latitude (N)	Longitude (E)
9_A	**36º 01'.008**	**14º 19'.735**
9_B	**36º 01'.005**	**14º 19'.749**
9_C	**36º 01'.001**	**14º 19'.766**
9_D	**36º 01'.039**	**14º 19'.773**
9_E	**36º 01'.037**	**14º 19'.820**

A Fairway Established refer to Local Notice to Mariners No 27 of 2014

10 **<u>Il-Bajja ta' Santa Marija – Comino</u> – From 15 June 2015** ***refer to Figure 10***

Imaginary line joining points **10_A, 10_B, 10_C** and **10_D**, and the intermediate coastline to the South of this line and line joining points **10_E** and **10_F** and the Intermediate Coastline East of this line.

A minimum safety/navigable clearing distance of 5 metres from these lines is to be maintained.

Points	Latitude (N)	Longitude (E)
10_A	**36º 00'.996**	**14º 20'.180**
10_B	**36º 01'.001**	**14º 20'.185**
10_C	**36º 00'.997**	**14º 20'.247**
10_D	**36º 00'.984**	**14º 20'.249**
10_E	**36º 01'.089**	**14º 20'.289**
10_F	**36º 01'.134**	**14º 20'.301**

11 **<u>Il-Bajja ta' L-Armier</u> – From 15 June 2015** ***refer to Figure 11***

Line joining points **11_A, 11_B, 11_C** and **11_D** and the intermediate coastline to the south of this line.

Points	Latitude (N)	Longitude (E)
11_A	**35º 59'.390**	**14º 21'.353**
11_B	**35º 59'.399**	**14º 21'.397**
11_C	**35º 59'.413**	**14º 21'.523**
11_C	**35º 59'.387**	**14º 21'.566**

Transport Malta

12 **<u>Il-Bajja tal-Mellieha</u> – From 01 June 2015** ***refer to Figure 12***

Line joining points **12_A**, **12_B**, **12_C** and **12_D**, and the intermediate coastline to the North West of this line and line Joining points **12_E**, **12_F**, **2_G** and **12_H** and the intermediate coastline to the South West of this line.

A minimum safety/navigable clearing distance of 5 metres from these lines is to be maintained.

Points	Latitude (N)	Longitude (E)
12_A	**35º 58'.530**	**14º 21'.254**
12_B	**35º 58'.514**	**14º 21'.267**
12_C	**35º 58'.437**	**14º 21'.120**
12_D	**35º 58'.460**	**14º 21'.098**
12_E	**35º 58'.429**	**14º 21'.039**
12_F	**35º 58'.364**	**14º 21'.104**
12_G	**35º 58'.005**	**14º 21'.292**
12_H	**35º 57'.980**	**14º 21'.349**

13 **<u>Il-Bajja tal-Mellieha – It-Tunnara</u> – From 01 June 2015** ***refer to Figure 13***

Line joining points **13_A**, **13_B** and **13_C** and the intermediate coastline.

Points	Latitude (N)	Longitude (E)
13_A	**35º 58'.017**	**14º 21'.429**
13_B	**35º 58'.027**	**14º 21'.458**
13_C	**35º 58'.007**	**14º 21'.471**

14 **<u>Il-Bajja ta' L-Imgiebah</u> - From 15 June 2015** ***refer to Figure 14***

Line joining points **14_A** and **14_B** and the intermediate coastline to the south of this line.

Points	Latitude (N)	Longitude (E)
14_A	**35º 58'.101**	**14º 22'.858**
14_B	**35º 58'.094**	**14º 23'.021**

15 **<u>Il-Bajja ta' San Pawl il-Bahar (Selmun)</u> - From 15 June 2015** ***refer to Figure 15***

Line joining points **15_A** and **15_B** and the intermediate coastline to the south of this line.

Points	Latitude (N)	Longitude (E)
15_A	**35º 58'.033**	**14º 23'.814**
15_B	**35º 57'.847**	**14º 23'.828**

Transport Malta

16 **<u>Il-Bajja ta' San Pawl il-Bahar (Tal-Fekruna)</u> - From 15 June 2015** ***refer to Figure 16***

Line joining points **16_A** and **16_B** and the intermediate coastline to the west of this line

Points	Latitude (N)	Longitude (E)
16_A	**35º 57'.177**	**14º 23'.333**
16_B	**35º 57'.147**	**14º 23'.357**

17 **<u>Il-Bajja ta' San Pawl il-Bahar (Xemxija)</u> – From 15 June 2015** ***refer to Figure 17***

Line joining points **17_A, 17_B, 17_C** and **17_D** and the intermediate coastline

Points	Latitude (N)	Longitude (E)
17_A	**35º 56'.911**	**14º 23'.089**
17_B	**35º 56'.897**	**14º 23'.107**
17_C	**35º 56'.872**	**14º 23'.078**
17_D	**35º 56'.875**	**14º 23'.057**

18 **<u>Il-Bajja ta' San Pawl il-Bahar</u> <u>(Ghajn Razul – Vecca Breakwater)</u> – From 15 June 2015** ***refer to Figure 18***

Line joining points **18_A, 18_B, 18_C** and **18_D** and the intermediate coastline and line joining points **18_E, 18_F, 18_G** and **18_H** and the intermediate coastline.

Points	Latitude (N)	Longitude (E)
18_A	**35º 56'.904**	**14º 23'.584**
18_B	**35º 56'.950**	**14º 23'.560**
18_C	**35º 56'.922**	**14º 23'.459**
18_D	**35º 56'.863**	**14º 23'.502**
18_E	**35º 56'.833**	**14º 23'.492**
18_F	**35º 56'.858**	**14º 23'.495**
18_G	**35º 56'.843**	**14º 23'.444**
18_H	**35º 56'.832**	**14º 23'.445**

19 **<u>Il-Bajja ta' San Pawl il-Bahar (Ghazzelin)</u> – From 15 June 2015** ***refer to Figure 19***

Line joining points **19_A, 19_B, 19_C, 19_D** and **19_E** and the intermediate coastline.

Points	Latitude (N)	Longitude (E)
19_A	**35º 56'.975**	**14º 24'.010**
19_B	**35º 56'.996**	**14º 24'.013**
19_C	**35º 57'.028**	**14º 24'.144**
19_D	**35º 57'.016**	**14º 24'.289**
19_E	**35º 56'.938**	**14º 24'.297**

Transport Malta

20 **<u>Il-Bajja ta' San Pawl il-Bahar (Bugibba Square)</u> – From 15 June 2015** ***refer to Figure 20***

Line joining points **20_A**, **20_B** and **20_C** and the intermediate coastline to the south east of this line and line joining points **20_D**, **20_E** and **20_F** and the intermediate coastline to the south west of this line.

Points	Latitude (N)	Longitude (E)
18_A	**35º 57'.213**	**14º 24'.892**
18_B	**35º 57'.198**	**14º 24'.804**
18_C	**35º 57'.136**	**14º 24'.834**
18_D	**35º 57'.128**	**14º 24'.832**
18_E	**35º 57'.197**	**14º 24'.789**
18_F	**35º 57'.187**	**14º 24'.718**

21 **<u>Il-Bajja ta' San-Pawl il-Bahar – Bugibba (opposite Dolmen Hotel)</u> - From 15 June 2015** ***refer to Figure 21***

Lines joining points **21_A, 21_B, 21_C** and **21_D** and the intermediate coastline and line joining points **21_E, 21_F** and **21_G**, and the intermediate coastline.

Points	Latitude (N)	LONGITUDE (E)
21_A	**35° 57'.405**	**14° 25'.044**
21_B	**35° 57'.312**	**14° 24'.973**
21_C	**35° 57'.292**	**14° 25'.024**
21_D	**35° 57'.277**	**14° 25'.022**
21_E	**35° 57'.288**	**14° 24'.954**
21_F	**35° 57'.260**	**14° 24'.933**
21_G	**35° 57'.230**	**14° 24'.961**

22 **<u>Qawra</u> – From 01 June 2015** ***refer to Figure 22***

Lines joining points **22_A, 22_B, 22_C, 22_D** and **22_E**, and the intermediate coastline.

Points	Latitude (N)	LONGITUDE (E)
22_A	**35° 57'.562**	**14° 25'.742**
22_B	**35° 57'.561**	**14° 25'.742**
22_C	**35° 57'.560**	**14° 25'.602**
22_D	**35° 57'.433**	**14° 25'.602**
22_E	**35° 57'.432**	**14° 25'.586**

Transport Malta

23 **<u>Il-Bajja tas-Salina (opposite Coastline Hotel)</u> – From 15 June 2015** ***refer to Figure 23***

Line joining points **23_A**, and **23_B** and the intermediate coastline to the South East

Points	Latitude (N)	Longitude (E)
23_A	**35º 56'.954**	**14º 25'.703**
23_B	**35º 56'.925**	**14º 25'.652**

24 **<u>Il-Bajja ta' San Gorg (San-Giljan)</u> – From 01 June 2015** ***refer to Figure 24***

Line joining points **24_A**, **24_B**, **24_C**, **24_D** and **22_E** and the intermediate coastline.

Points	Latitude (N)	Longitude (E)
22_A	**35º 55'.576**	**14º 29'.264**
22_B	**35º 55'.590**	**14º 29'.308**
22_C	**35º 55'.558**	**14º 29'.341**
22_D	**35º 55'.547**	**14º 29'.326**
22_E	**35º 55'.534**	**14º 29'.343**

25 **<u>Il-Xatt ta' Spinola (opposite Cavalieri Hotel)</u> – From 15 June 2015** ***refer to Figure 25***

Line joining points **25_A**, **25_B** and **25_C**, and the intermediate coastline.

Points	Latitude (N)	Longitude (E)
25_A	**35º 55'.130**	**14º 29'.583**
25_B	**35º 55'.139**	**14º 29'.681**
25_C	**35º 55'.149**	**14º 29'.680**

26 **<u>Ix-Xatt ta' Spinola (St Julians)</u> – From 15 June 2015** ***refer to Figure 26***

A rectangular line joining points **26_A**, **26_B**, **26_C** and **26_D** and the intermediate coastline

Points	Latitude (N)	Longitude (E)
26_A	**35º 55'.074**	**14º 29'.569**
26_B	**35º 55'.090**	**14º 29'.580**
26_C	**35º 55'.009**	**14º 29'.667**
26_D	**35º 54'.994**	**14º 29'.642**

Transport Malta

27 **<u>Ix-Xatt ta' Spinola (Sliema)</u> – From 15 June 2015** ***refer to Figure 27***

Line joining points **27_A, 27_B, 27_C, 27_D** and **27_E** and the intermediate coastline.

Points	Latitude (N)	Longitude (E)
27_A	**35º 54'.914**	**14º 29'.832**
27_B	**35º 54'.970**	**14º 29'.820**
27_C	**35º 55'.080**	**14º 29'.830**
27_D	**35º 55'.133**	**14º 29'.872**
27_E	**35º 55'.132**	**14º 29'.932**

28 **<u>Sliema (Font Ghadir)</u> – From 01 June 2015** ***refer to Figure 28***

Line joining points **28_A, 28_B** and **28_C** and the intermediate coastline.

Points	Latitude (N)	Longitude (E)
28_A	**35º 54'.971**	**14º 30'.297**
28_B	**35º 54'.940**	**14º 30'.381**
28_C	**35º 54'.928**	**14º 30'.373**

29 **<u>Ta' Xbiex (Marsamxett)</u> – From 15 June 2015** ***refer to Figure 29***

Line joining points **29_A, 29_B 29_C** and **29_D** and the intermediate coastline to the West of this line**.**

Points	Latitude (N)	Longitude (E)
29_A	**35° 53'.946**	**14° 30'.044**
29_B	**35° 53'.942**	**14° 30'.062**
29_C	**35° 53'.889**	**14° 30'.045**
29_D	**35° 53'.893**	**14° 30'.027**

30 **<u>Valletta – Waterpolo Pitch (Marsamxett)</u> - From 15 June 2015** ***refer to Figure 30***

Line joining points **30_A, 30_B** and **30_C** and the intermediate coastline to the East of this line**.**

Points	Latitude (N)	Longitude (E)
30_A	**35° 54'.070**	**14° 30'.638**
30_B	**35° 54'.138**	**14° 30'.724**
30_C	**35° 54'.130**	**14° 30'.733**

Transport Malta

31 **Il-Bajja tar-Rinella – From 15 June 2015** ***refer to Figure 31***

Line joining points **31_A,** and **31_B** and the intermediate coastline to the East of this line

Points	Latitude (N)	Longitude (E)
31_A	**35º 53'.656**	**14º 31'.629**
31_B	**35º 53'.584**	**14º 31'.609**

32 **Il-Bajja ta' Marsascala (Waterpolo pitch) - From 15 June 2015** ***refer to Figure 32***

Line joining points **32_A, 32_B, 32_C, 32_D** and **32_E** and the intermediate coastline to the North of this line.

Points	Latitude (N)	Longitude (E)
32_A	**35° 51'.979**	**14° 34'.073**
32_B	**35° 51'.974**	**14° 34'.074**
32_C	**35° 51'.975**	**14° 34'.225**
32_D	**35° 51'.996**	**14° 34'.432**
32_E	**35° 52'.028**	**14° 34'.507**

33 **Il-Bajja ta' Marsascala (opposite Ex Jerma Hotel) - From 15 June 2015**
refer to Figure 33

The lines joining the points **33_A, 33_B, 33_C, 33_D** and **33_E** and the intermediate coastline**.**

Points	Latitude (N)	Longitude (E)
33_A	**35° 51'.913**	**14° 34'.099**
33_B	**35° 51'.917**	**14° 34'.103**
33_C	**35° 51'.894**	**14° 34'.260**
33_D	**35° 51'.802**	**14° 34'.385**
33_E	**35° 51'.698**	**14° 34'.529**

34 **Il-Bajja ta' San Tumas – From 15 June 2015** ***refer to Figure 34***

Line joining points **34_A, 34_B, 34_C** and **34_D,** and the intermediate coastline**.**

Points	Latitude (N)	Longitude (E)
34_A	**35° 51'.287**	**14° 33'.938**
34_B	**35° 51'.255**	**14° 33'.943**
34_C	**35° 51'.270**	**14° 34'.110**
34_D	**35° 51'.351**	**14° 34'.095**

Transport Malta

35 **<u>Xrobb l-Ghagin (Dellimara)</u> – From 15 June 2015** ***refer to Figure 35***

Line joining points **35_A, 35_B, 35_C** and **35_D**, and the intermediate coastline.

Points	Latitude (N)	Longitude (E)
35_A	**35° 50'.490**	**14° 34'.029**
35_B	**35° 50'.465**	**14° 33'.968**
35_C	**35° 50'.394**	**14° 34'.033**
35_D	**35° 50'.415**	**14° 34'.150**

36 **<u>Kalanka It-Tawwalija(Dellimara)</u> – From 15 June 2015** ***refer to Figure 36***

Line joining points **32_A** and **32_B**, and the intermediate coastline**.**

Points	Latitude (N)	Longitude (E)
36_A	**35° 49'.435**	**14° 33'.665**
36_B	**35° 49'.388**	**14° 33'.625**

37 **<u>Il-Bajja ta' B'Bugia (San Gorg)</u> – From 15 June 2015** ***refer to Figure 37***

Line joining points **37_A** and **37_B**, and the intermediate coastline**.**

Points	Latitude (N)	Longitude (E)
37_A	**35° 49'.947**	**14° 31'.893**
37_B	**35° 49'.879**	**14° 31'.862**

38 **<u>Il-Bajja ta' B'Bugia</u> – From 15 June 2015** ***refer to Figure 38***

Line joining points from **38_A** (southern most part of old breakwater jetty), **38_B** and **38_C** (the south east part of the water polo pitch) and the intermediate coastline.

Points	Latitude (N)	Longitude (E)
38_A	**35º 49'.408**	**14º 31'.770**
38_B	**35º 49'.420**	**14º 31'.840**
38_C	**35º 49'.517**	**14º 31'.865**

Transport Malta

39 **<u>Il-Bajja tal-Gnejna</u> – From 15 June 2015** ***refer to Figure 39***

Line joining points **39_A, 39_B, 39_C** and **39_D** and the intermediate coastline to the South East of this line.

Points	Latitude (N)	Longitude (E)
39_A	**35º 55'.214**	**14º 20'.499**
39_B	**35º 55'.244**	**14º 20'.482**
39_C	**35º 55'.287**	**14º 20'.585**
39_D	**35º 55'.283**	**14º 20'.619**

40 **<u>Ir- Ramla ta' Ghajn Tuffieha</u> - From 15 June 2015** ***refer to Figure 40***

Line joining points **40_A, 40_B** and **40_C** and the intermediate coastline to the South East of this line.

Points	Latitude (N)	Longitude (E)
40_A	**35º 55'.782**	**14º 20'.698**
40_B	**35º 55'.801**	**14º 20'.588**
40_C	**35º 55'.717**	**14º 20'.496**

41 **<u>Ir-Ramla tal- Mixquqa (Golden Sands)</u> – From 01 June 2015** ***refer to Figure 41***

Line joining points **41_A, 41_B** and **41_C** and the intermediate coastline to the North East of this line.

Points	Latitude (N)	Longitude (E)
41_A	**35º 56'.074**	**14º 20'.616**
41_B	**35º 56'.002**	**14º 20'.488**
41_C	**35º 55'.896**	**14º 20'.577**

42 **<u>Il-Bajja tac-Cirkewwa (Paradise Bay)</u> – From 15 June 2015** ***refer to Figure 42***

Line joining points **42_A, 42_B** and **42_C** and the intermediate coastline of this line.

Points	Latitude (N)	Longitude (E)
42_A	**35º 58'.916**	**14º 19'.920**
42_B	**35º 58'.962**	**14º 19'.898**
42_C	**35º 58'.970**	**14º 19'.974**

Transport Malta

43 **Tigne – From 15 June 2015** ***refer to Figure 43***

Line joining points **43_A**, **43_B**, **43_C**, and **43_D** and the intermediate coastline of this line.

Points	Latitude (N)	Longitude (E)
43_A	**35º 54'.321**	**14º 30'.706**
43_B	**35º 54'.311**	**14º 30'.689**
43_C	**35º 54'.356**	**14º 30'.619**
43_D	**35º 54'.367**	**14º 30'.629**

44 **Marsaxlokk – From 15 June 2015** ***refer to Figure 44***

Line joining points **44_A**, **44_B**, **44_C**, **44_D**, **44_E** and **44_F** and the intermediate coastline of this line.

Points	Latitude (N)	Longitude (E)
44_A	**35º 50'.105**	**14º 32'.752**
44_B	**35º 50'.102**	**14º 32'.761**
44_C	**35º 50'.017**	**14º 32'.724**
44_D	**35º 49'.960**	**14º 32'.822**
44_E	**35º 49'.936**	**14º 32'.803**
44_F	**35º 49'.939**	**14º 32'.797**

45 **Ic-Cirkewwa – From 15 June 2015** ***refer to Figure 45***

Line joining points **45_A**, and **45_B** and the intermediate coastline of this line.

Points	Latitude (N)	Longitude (E)
45_A	**35º 59'.242**	**14º 19'.777**
45_B	**35º 59'.245**	**14º 19'.863**

46 **Spinola Bay (Balluta Bay) – From 15 June 2015** ***refer to Figure 46***

Line joining points **46_A**, and **46_B** and the intermediate coastline of this line.

Points	Latitude (N)	Longitude (E)
46_A	**35º 54'.899**	**14º 29'.628**
46_B	**35º 54'.883**	**14º 29'.674**

Transport Malta

47 **Salina Bay (Suncrest Hotel) – From 15 June 2015** ***refer to Figure 47***

Line joining points **47_A, 47_B, 47_C,** and **47_D** and the intermediate coastline of this line.

Points	Latitude (N)	Longitude (E)
47_A	**35º 57'.244**	**14º 25'.458**
47_B	**35º 57'.259**	**14º 25'.535**
47_C	**35º 57'.196**	**14º 25'.529**
47_D	**35º 57'.154**	**14º 25'.481**

48 **Il-Bajja ta' B'Bugia (Qajjenza) – From 15 June 2015** ***refer to Figure 48***

Line joining points **47_A, 47_B, 47_C,** and **47_D** and the intermediate coastline of this line.

Points	Latitude (N)	Longitude (E)
48_A	**35º 49'.918**	**14º 32'.225**
48_B	**35º 49'.907**	**14º 32'.230**
48_C	**35º 49'.938**	**14º 32'.128**
48_D	**35º 49'.950**	**14º 32'.123**

49 **St. Peter's Pool – From __ June 2015** ***refer to Figure 49***

Line joining points **49_A,** and **49_B** and the intermediate coastline of this line.

Points	Latitude (N)	Longitude (E)
49_A	**35º 49'.981**	**14º 33'.735**
49_B	**35º 49'.965**	**14º 33'.745**

For ease of reference chartlets depicting swimmers' zones and launching lanes are attached.

Mariners are reminded that it is prohibited to secure/moor any vessel or object with any Marker Buoy, ropes and related gear delineating the swimmers zones.

All positions are referred to WGS 84 DATUM.

Parts of charts attached.

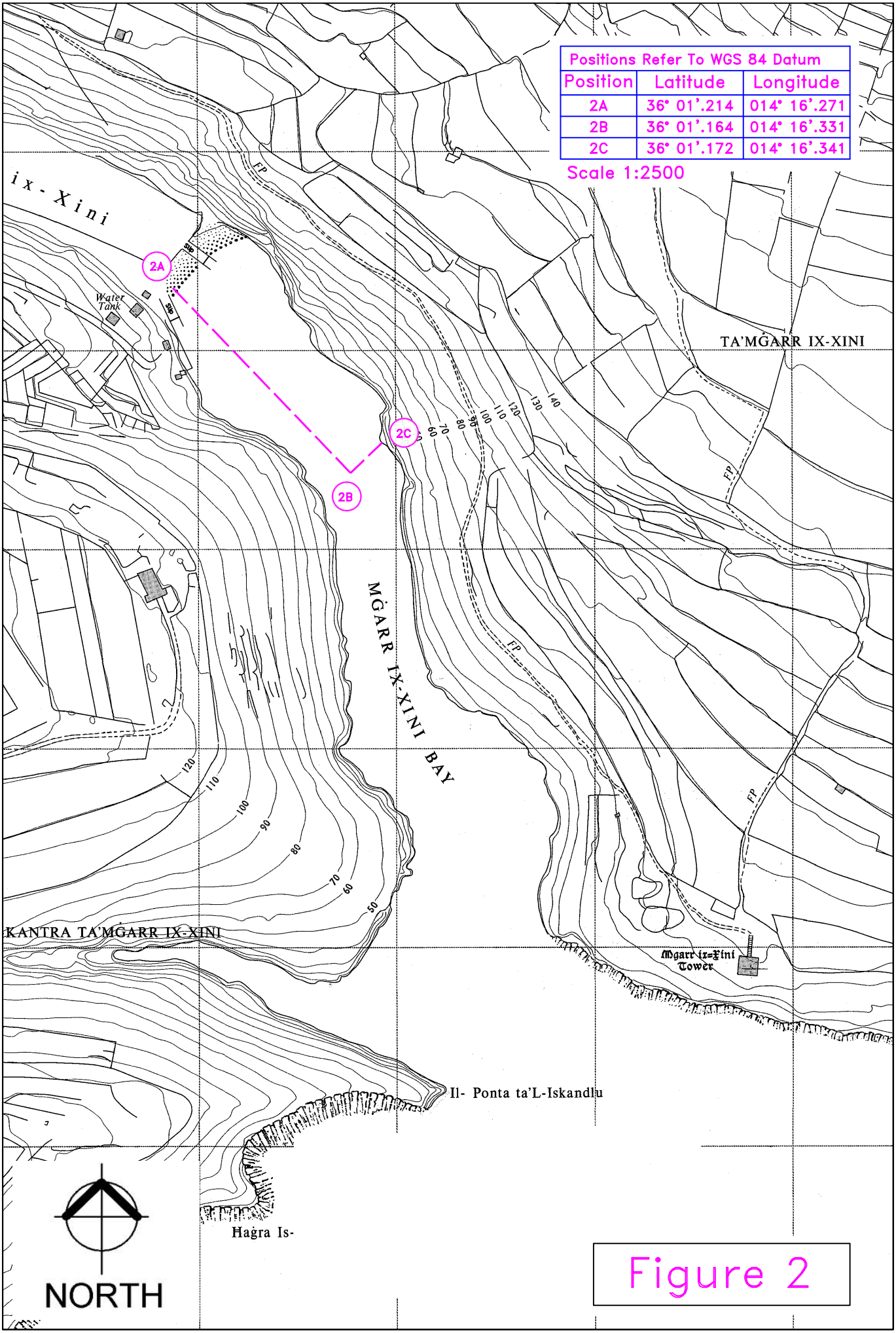
Positions Refer To WGS 84 Datum
Position | Latitude | Longitude
2A | 36° 01'.214 | 014° 16'.271
2B | 36° 01'.164 | 014° 16'.331
2C | 36° 01'.172 | 014° 16'.341
Scale 1:2500
ix-Xini
2A
Water Tank
2B
2C
TA'MĠARR IX-XINI
MĠARR IX-XINI BAY
KANTRA TA'MĠARR IX-XINI
Mgarr ix-Xini Tower
Il- Ponta ta'L-Iskandlu
Ħaġra Is-
NORTH

Figure 2

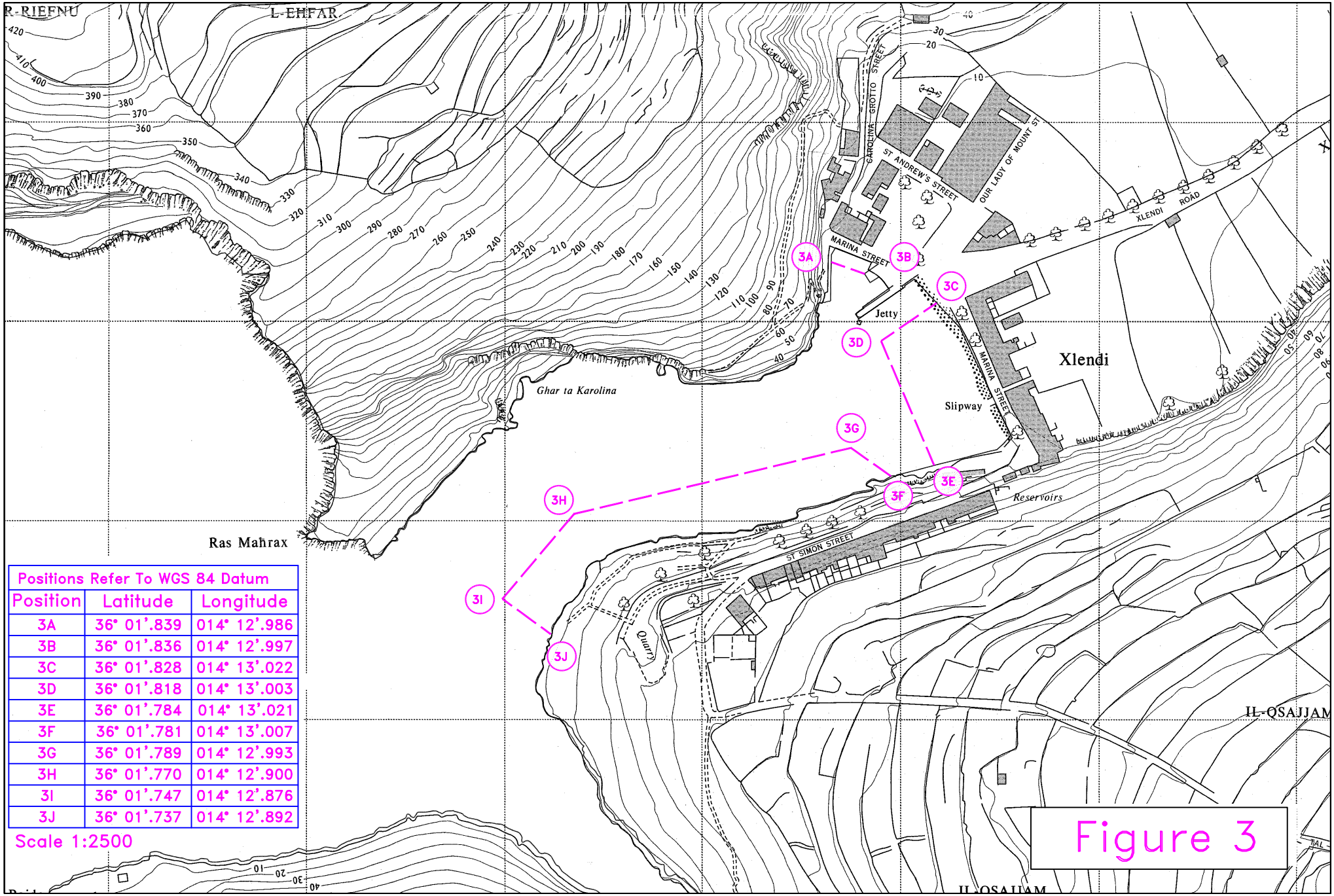

Positions Refer To WGS 84 Datum		
Position	Latitude	Longitude
3A	36° 01'.839	014° 12'.986
3B	36° 01'.836	014° 12'.997
3C	36° 01'.828	014° 13'.022
3D	36° 01'.818	014° 13'.003
3E	36° 01'.784	014° 13'.021
3F	36° 01'.781	014° 13'.007
3G	36° 01'.789	014° 12'.993
3H	36° 01'.770	014° 12'.900
3I	36° 01'.747	014° 12'.876
3J	36° 01'.737	014° 12'.892

Scale 1:2500

Figure 3

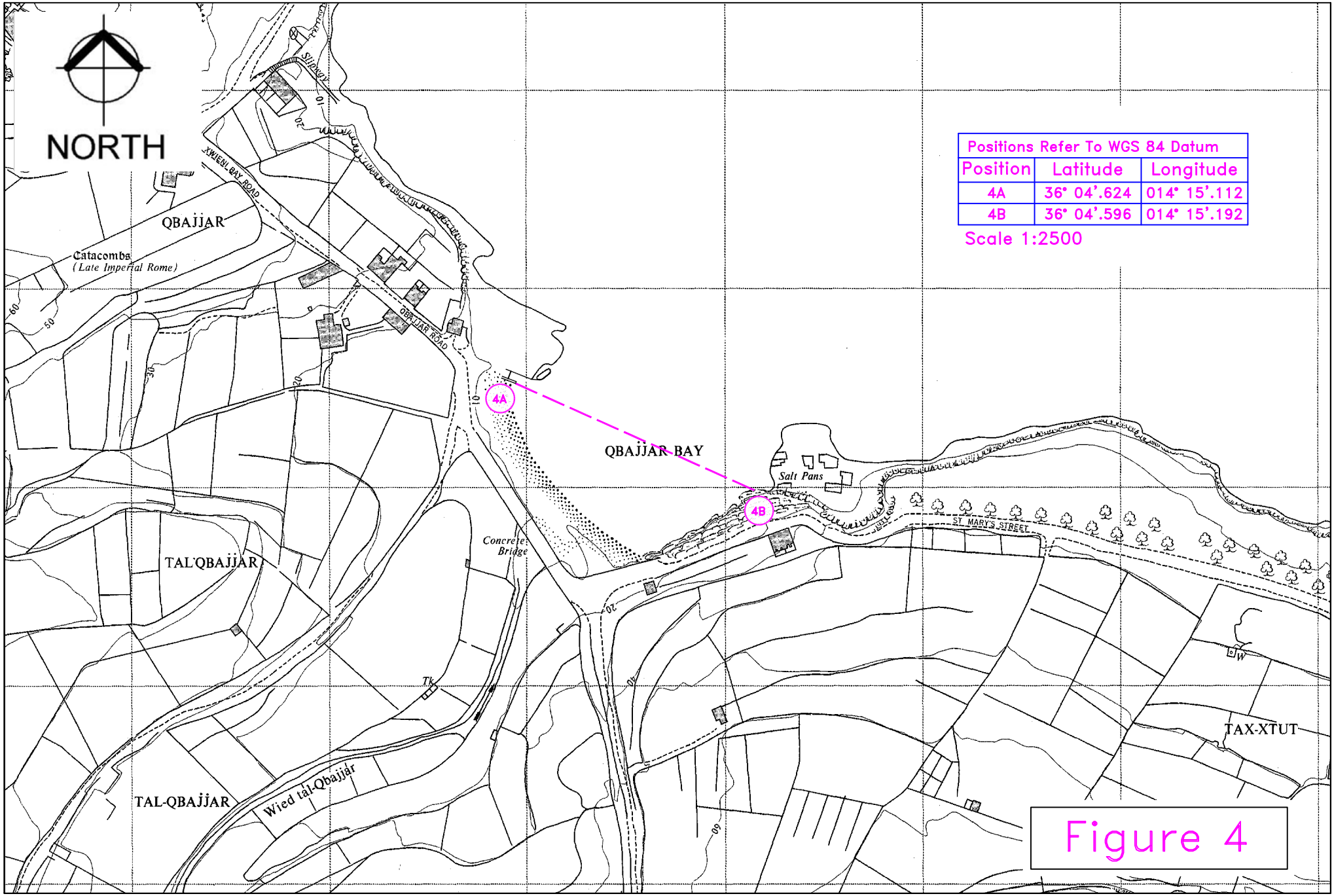
NORTH
Positions Refer To WGS 84 Datum
Position | Latitude | Longitude
4A | 36° 04'.624 | 014° 15'.112
4B | 36° 04'.596 | 014° 15'.192
Scale 1:2500
QBAJJAR
Catacombs
(Late Imperial Rome)
TWIEN BAY ROAD
QBAJJAR ROAD
Slipway
4A
4B
QBAJJAR BAY
Salt Pans
ST. MARY'S STREET
Concrete Bridge
TAL'QBAJJAR
TAL-QBAJJAR
Wied tal-Qbajjar
Tk
TAX-XTUT
W
Figure 4

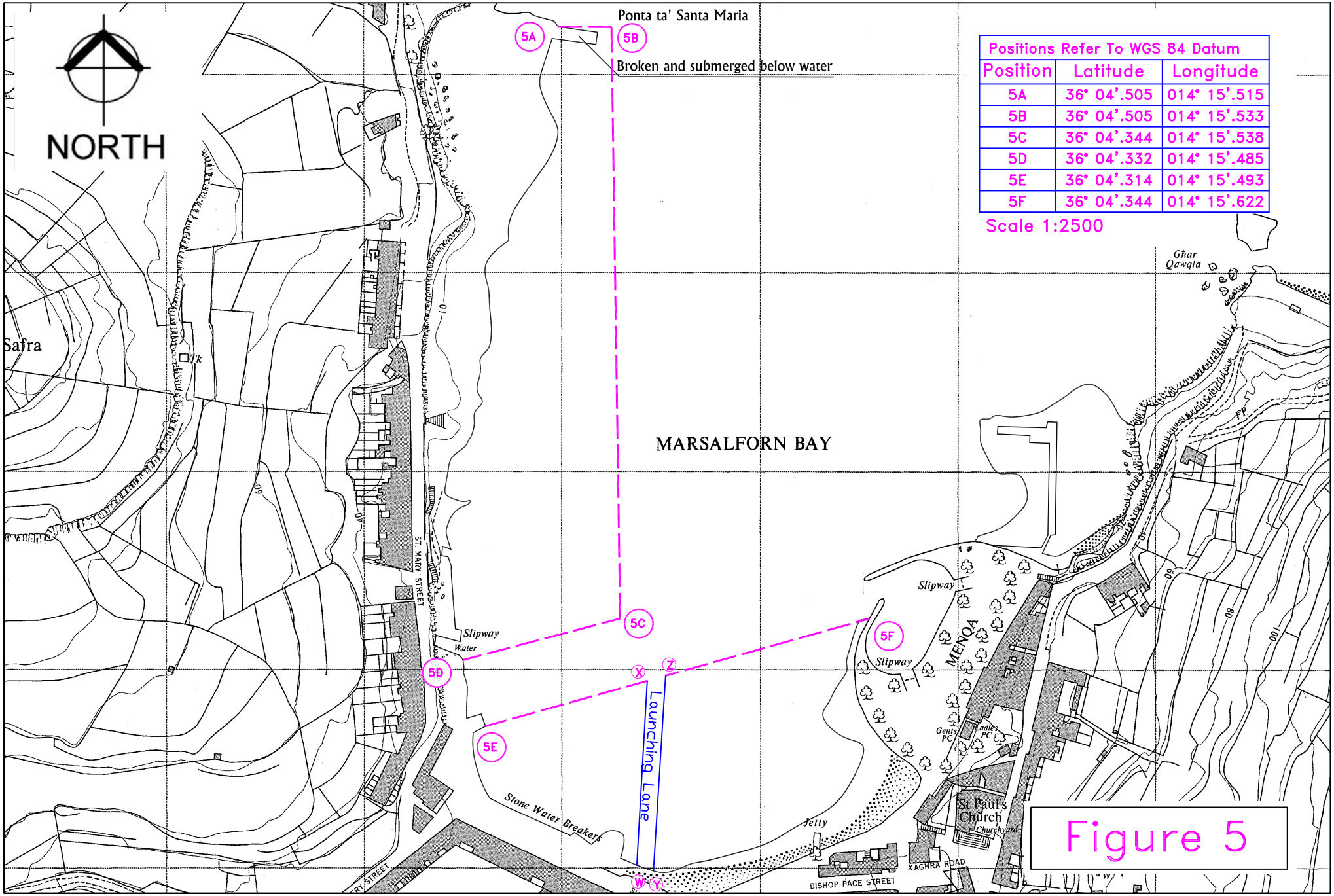

Positions Refer To WGS 84 Datum		
Position	Latitude	Longitude
5A	36° 04'.505	014° 15'.515
5B	36° 04'.505	014° 15'.533
5C	36° 04'.344	014° 15'.538
5D	36° 04'.332	014° 15'.485
5E	36° 04'.314	014° 15'.493
5F	36° 04'.344	014° 15'.622

Scale 1:2500

Figure 5

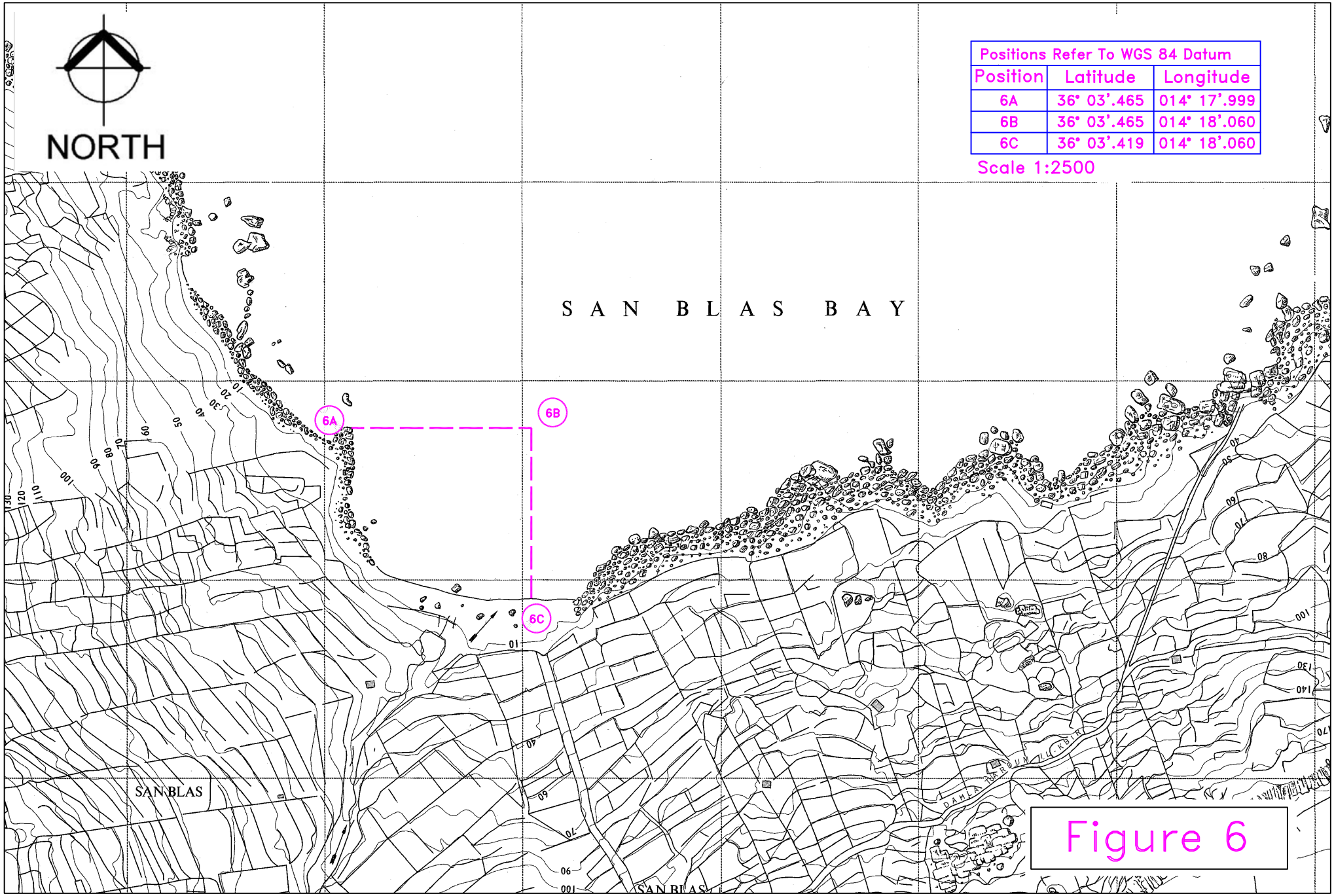

Positions Refer To WGS 84 Datum		
Position	Latitude	Longitude
6A	36° 03'.465	014° 17'.999
6B	36° 03'.465	014° 18'.060
6C	36° 03'.419	014° 18'.060

Scale 1:2500

Figure 6

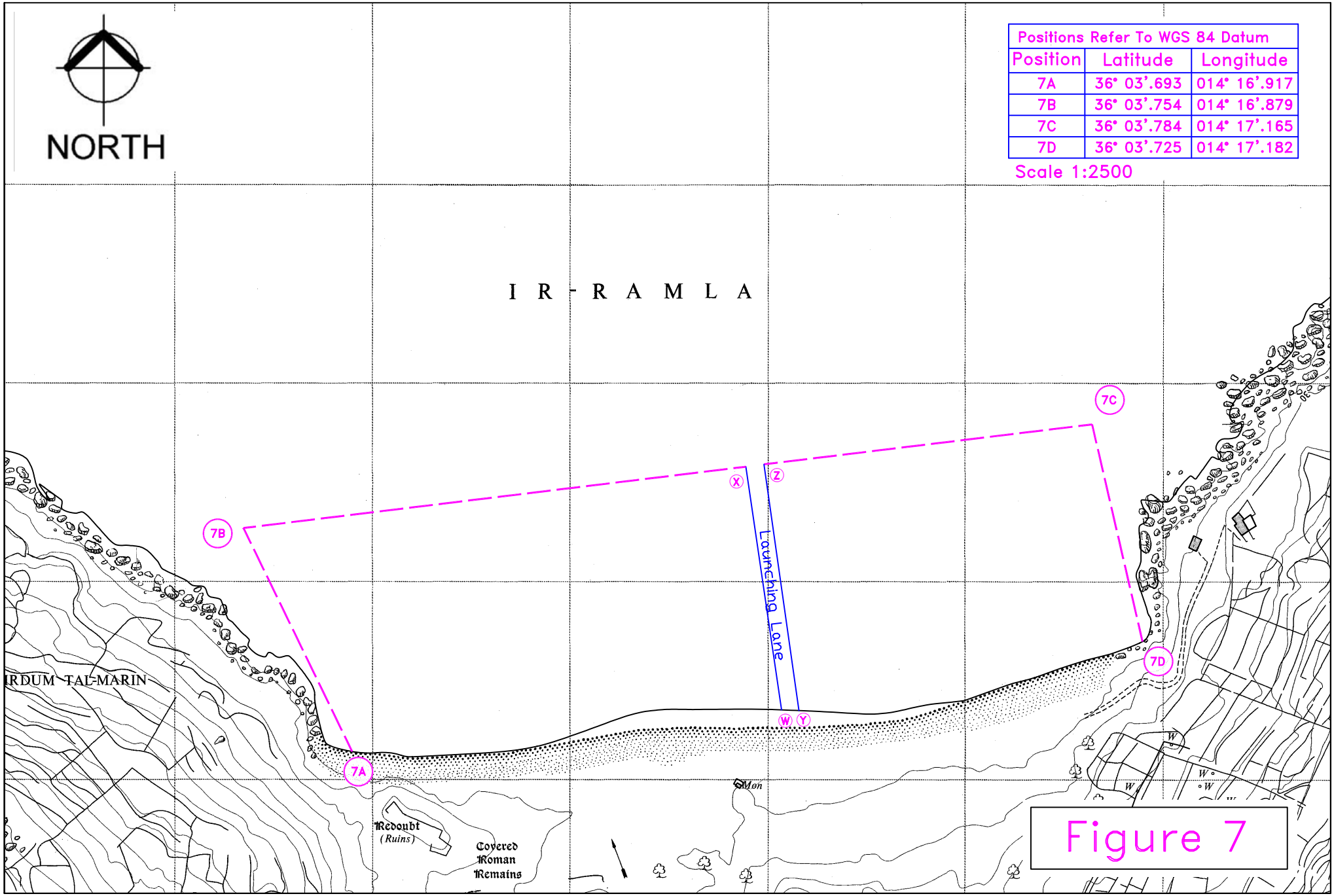

Positions Refer To WGS 84 Datum		
Position	Latitude	Longitude
7A	36° 03'.693	014° 16'.917
7B	36° 03'.754	014° 16'.879
7C	36° 03'.784	014° 17'.165
7D	36° 03'.725	014° 17'.182

Scale 1:2500

Figure 7

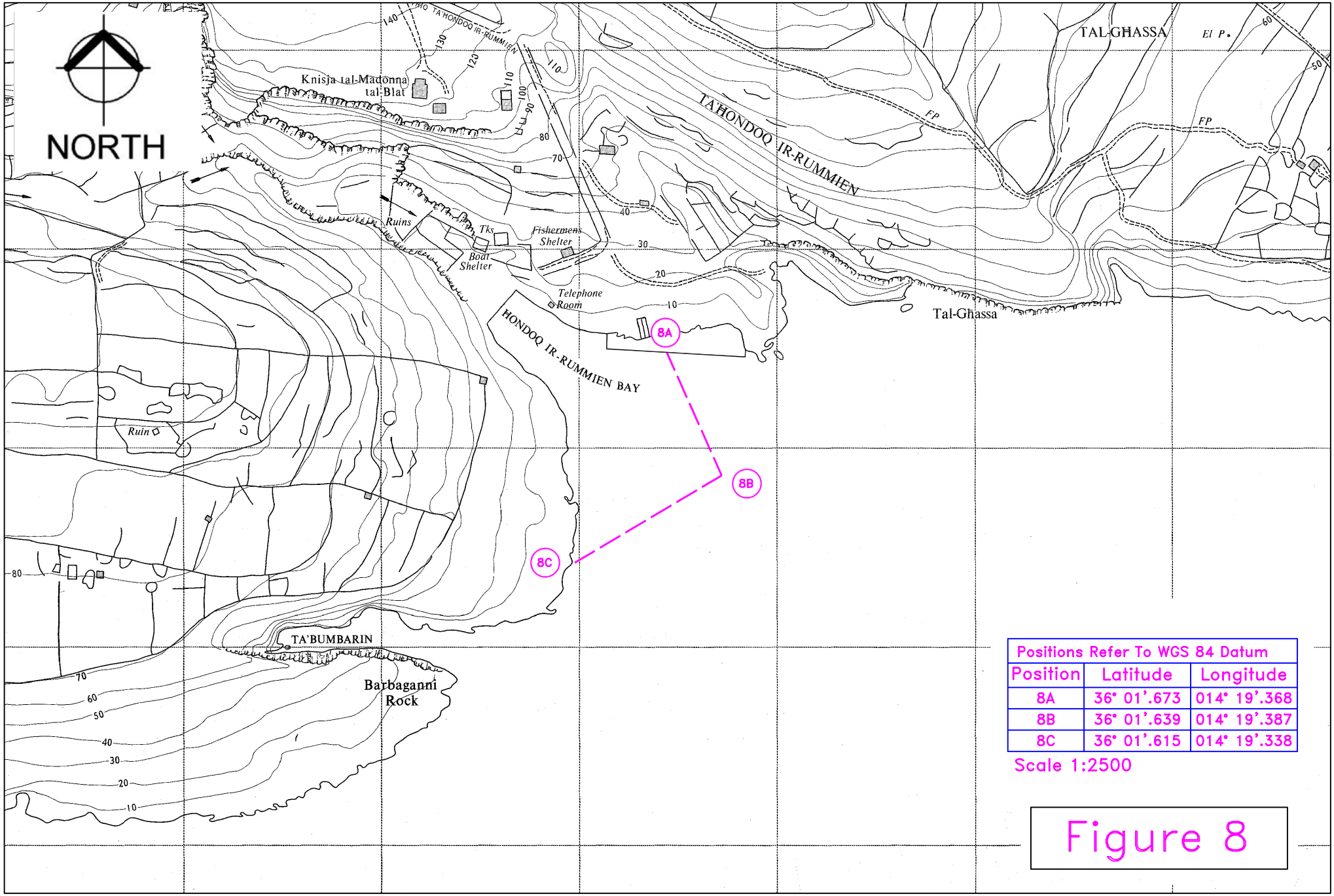

Positions Refer To WGS 84 Datum		
Position	Latitude	Longitude
8A	36° 01'.673	014° 19'.368
8B	36° 01'.639	014° 19'.387
8C	36° 01'.615	014° 19'.338

Scale 1:2500

Figure 8

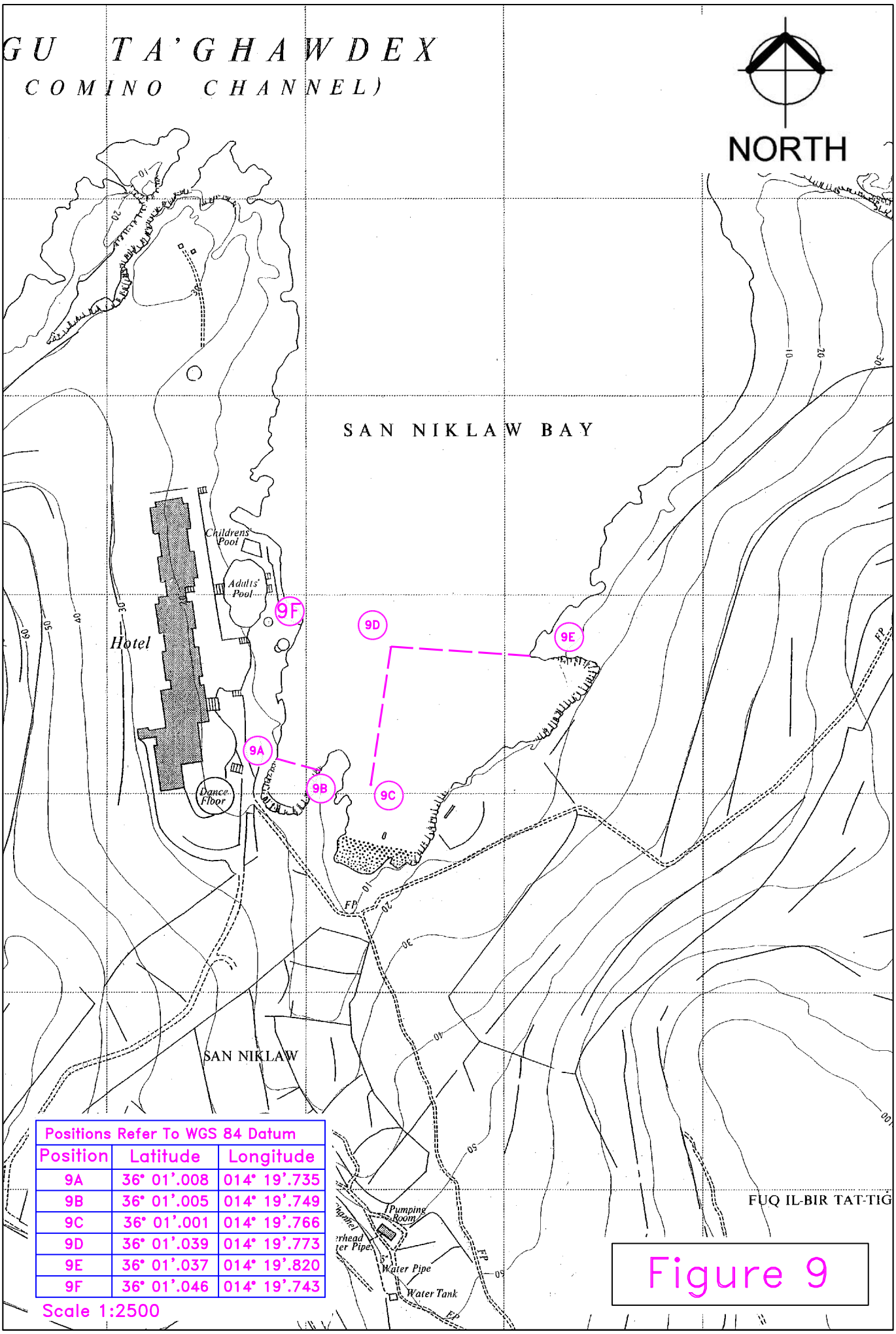

Positions Refer To WGS 84 Datum		
Position	Latitude	Longitude
9A	36° 01'.008	014° 19'.735
9B	36° 01'.005	014° 19'.749
9C	36° 01'.001	014° 19'.766
9D	36° 01'.039	014° 19'.773
9E	36° 01'.037	014° 19'.820
9F	36° 01'.046	014° 19'.743

Scale 1:2500

Figure 9

Positions Refer To WGS 84 Datum		
Position	Latitude	Longitude
10A	36° 00'.996	014° 20'.180
10B	36° 01'.001	014° 20'.185
10C	36° 00'.997	014° 20'.247
10D	36° 00'.984	014° 20'.249
10E	36° 01'.089	014° 20'.289
10F	36° 01'.134	014° 20'.301

Scale 1:2500

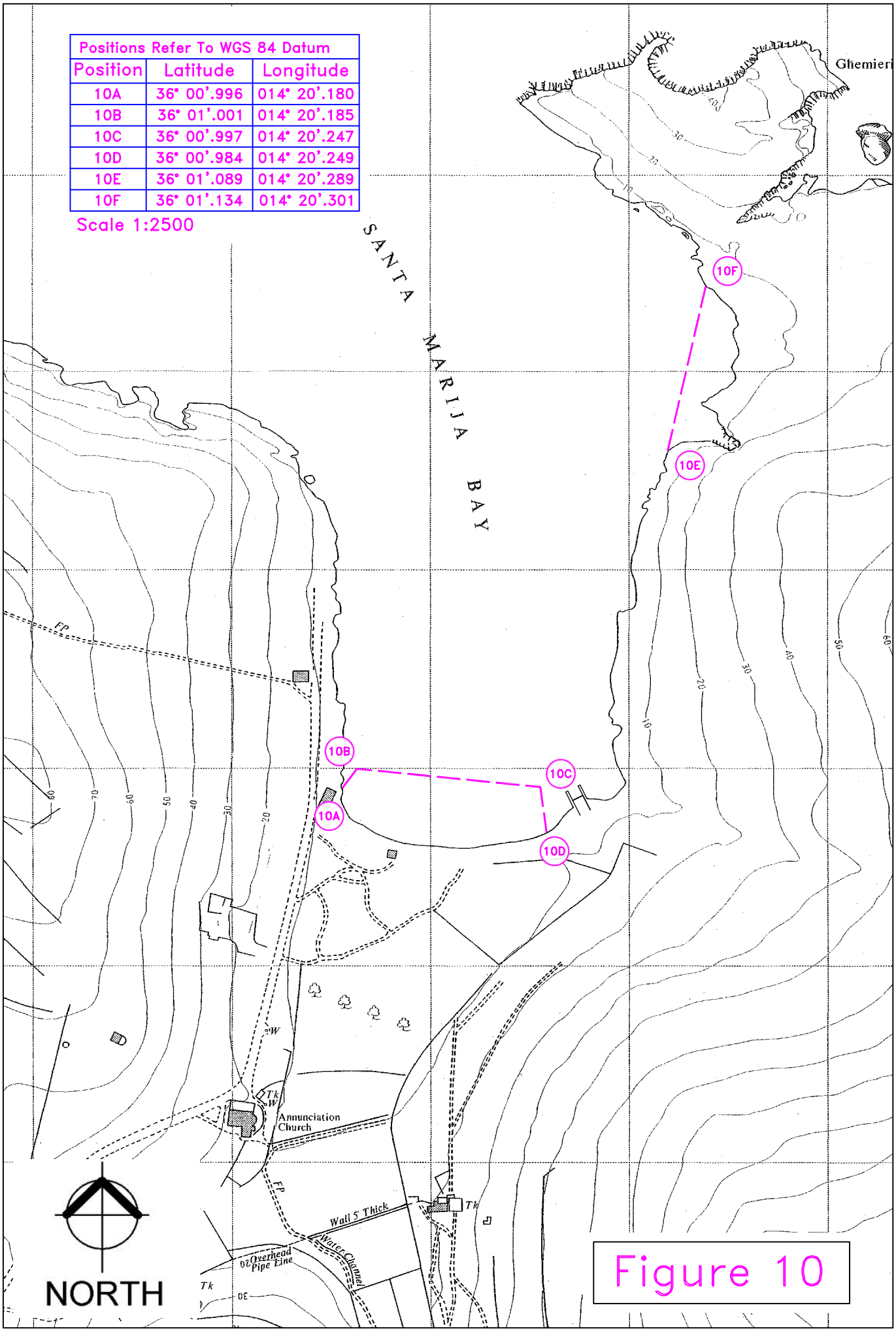

Figure 10

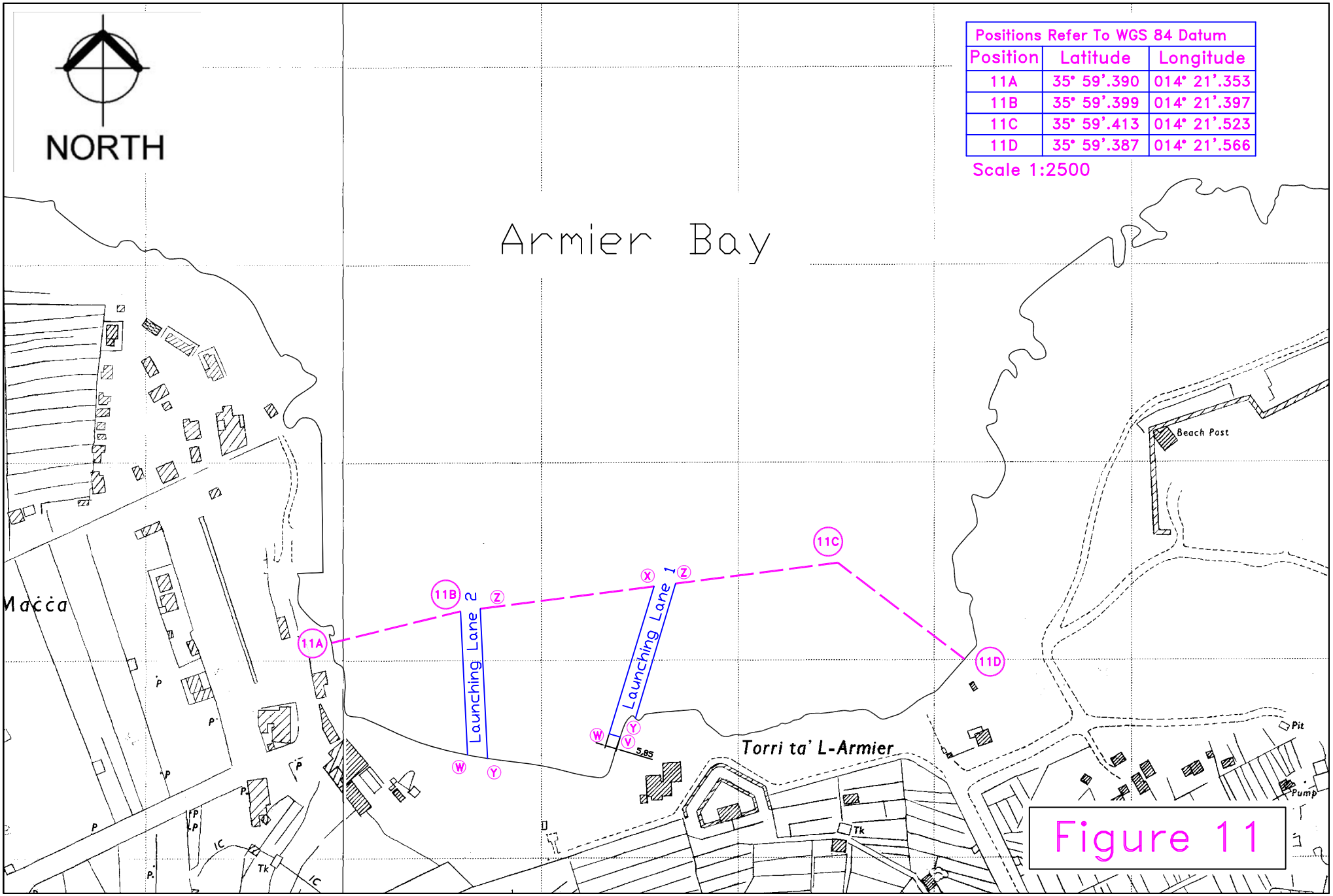

Positions Refer To WGS 84 Datum		
Position	Latitude	Longitude
11A	35° 59'.390	014° 21'.353
11B	35° 59'.399	014° 21'.397
11C	35° 59'.413	014° 21'.523
11D	35° 59'.387	014° 21'.566

Scale 1:2500

Figure 11

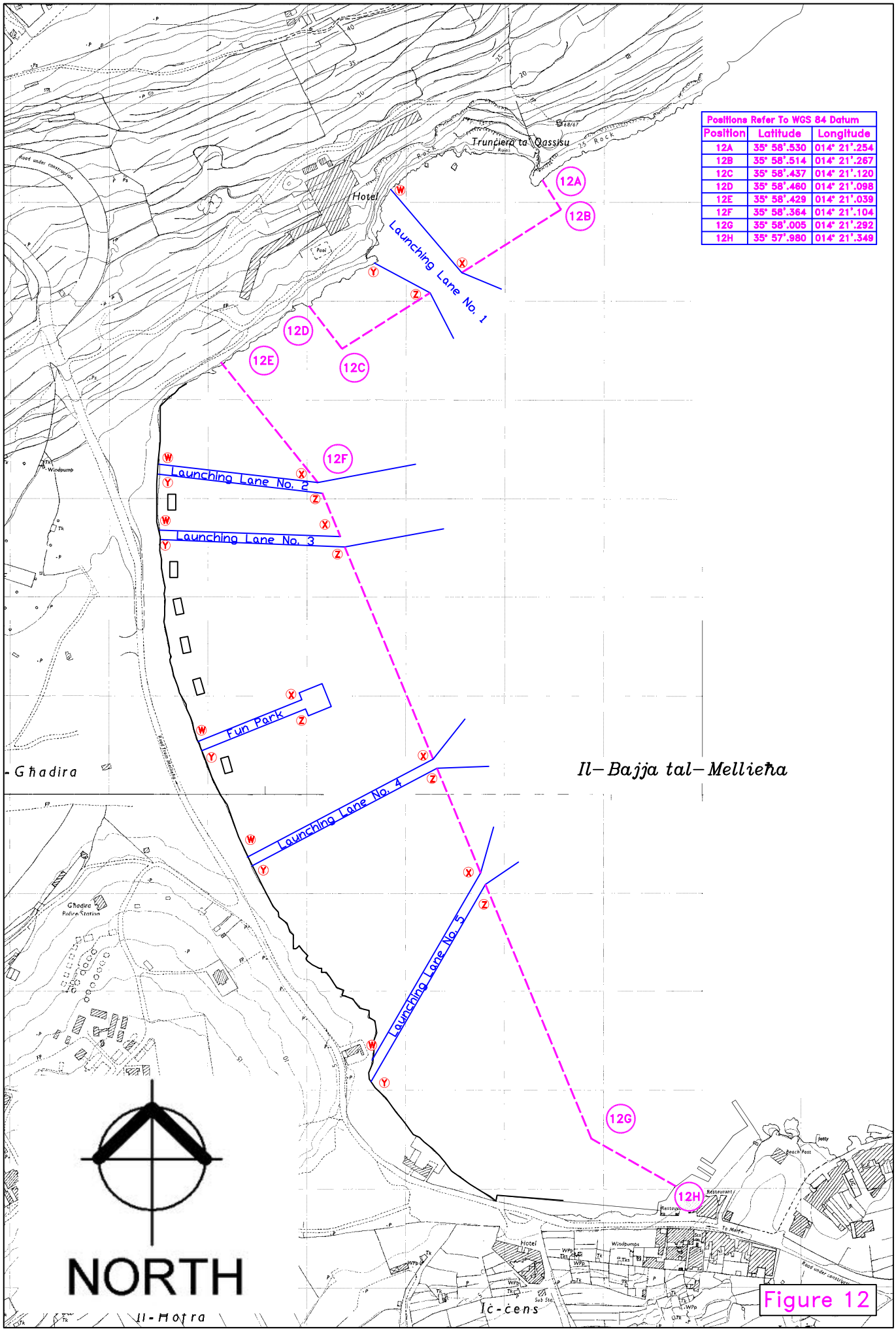

Positions Refer To WGS 84 Datum		
Position	Latitude	Longitude
12A	35° 58'.530	014° 21'.254
12B	35° 58'.514	014° 21'.267
12C	35° 58'.437	014° 21'.120
12D	35° 58'.460	014° 21'.098
12E	35° 58'.429	014° 21'.039
12F	35° 58'.364	014° 21'.104
12G	35° 58'.005	014° 21'.292
12H	35° 57'.980	014° 21'.349

Figure 12

Positions Refer To WGS 84 Datum		
Position	Latitude	Longitude
13A	35° 58'.017	014° 21'.429
13B	35° 58'.027	014° 21'.458
13C	35° 58'.007	014° 21'.471

Scale 1:2500

It-Tunnara
Mellieha Bay

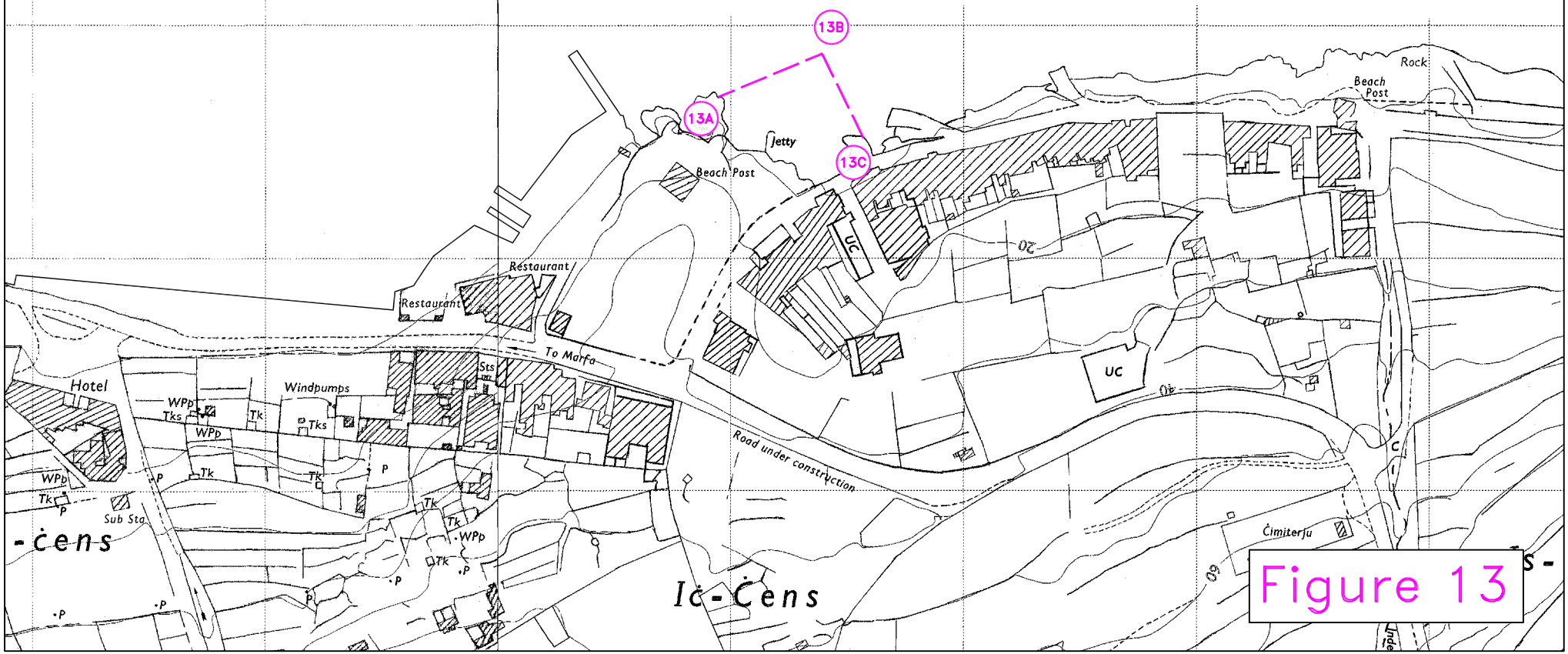

Figure 13

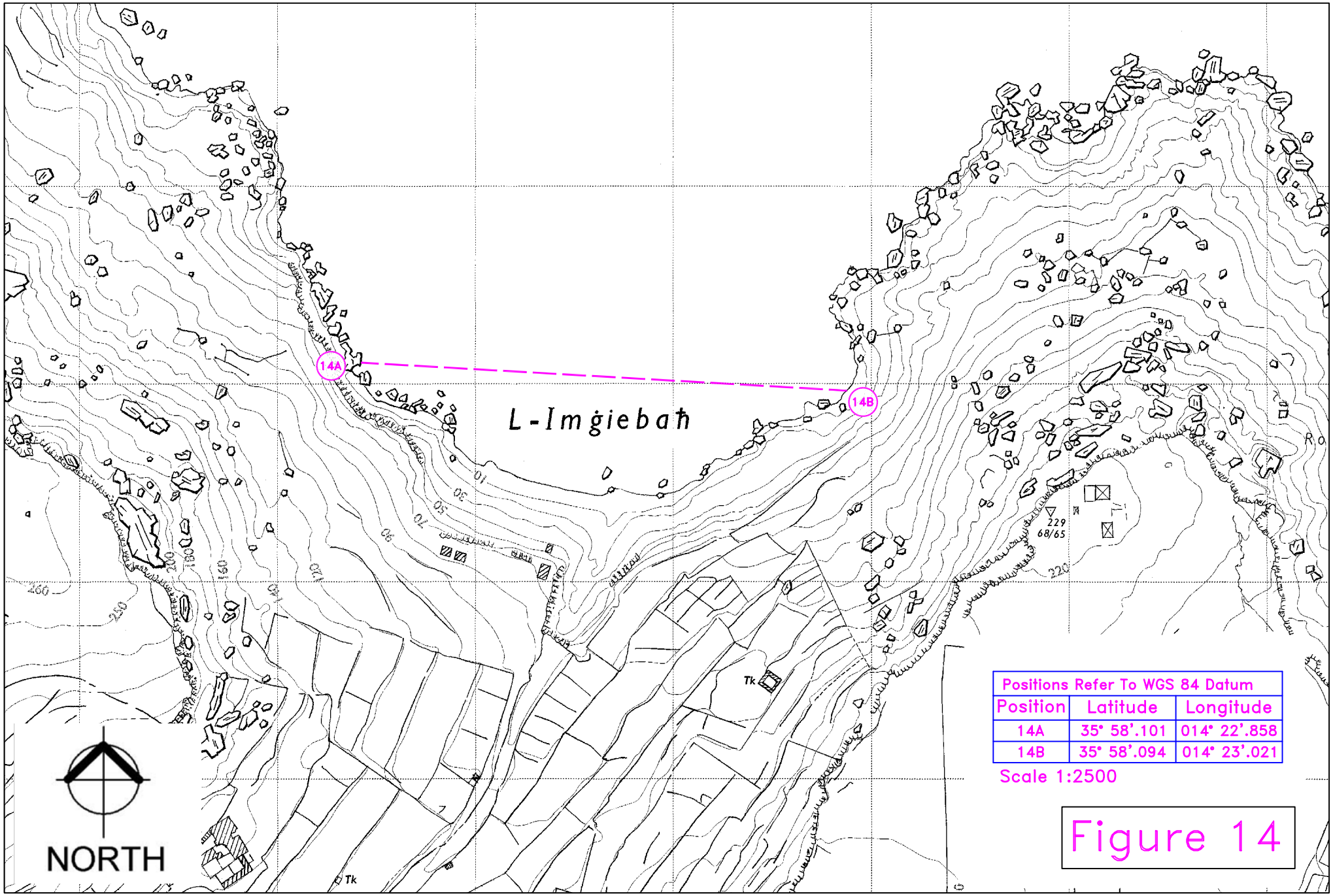

Positions Refer To WGS 84 Datum		
Position	Latitude	Longitude
14A	35° 58'.101	014° 22'.858
14B	35° 58'.094	014° 23'.021

Scale 1:2500

Figure 14

Selmun / St. Paul's Islands

Positions Refer To WGS 84 Datum		
Position	Latitude	Longitude
15A	35° 58'.033	014° 23'.814
15B	35° 57'.847	014° 23'.828

Scale 1:2500

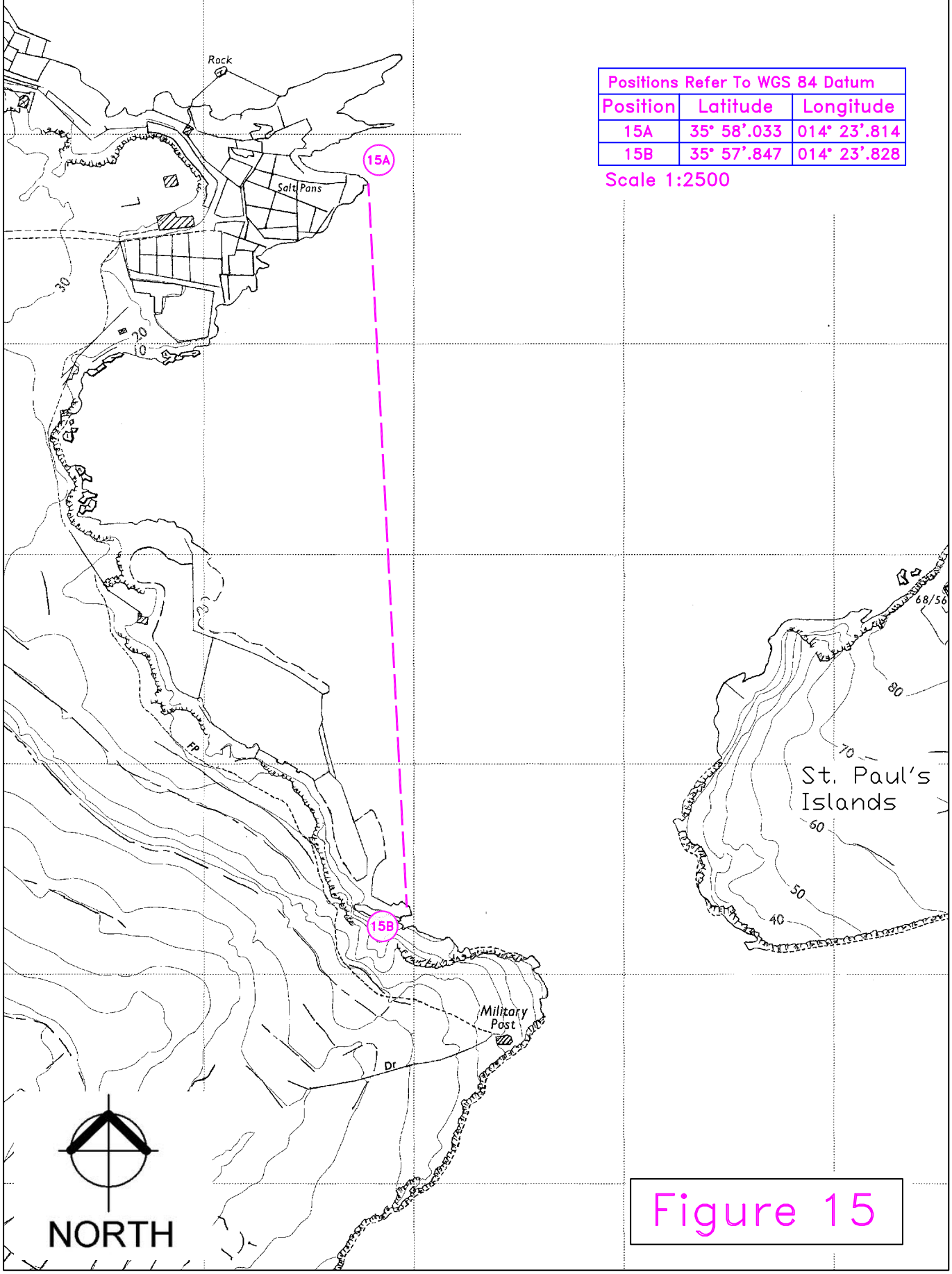

Figure 15

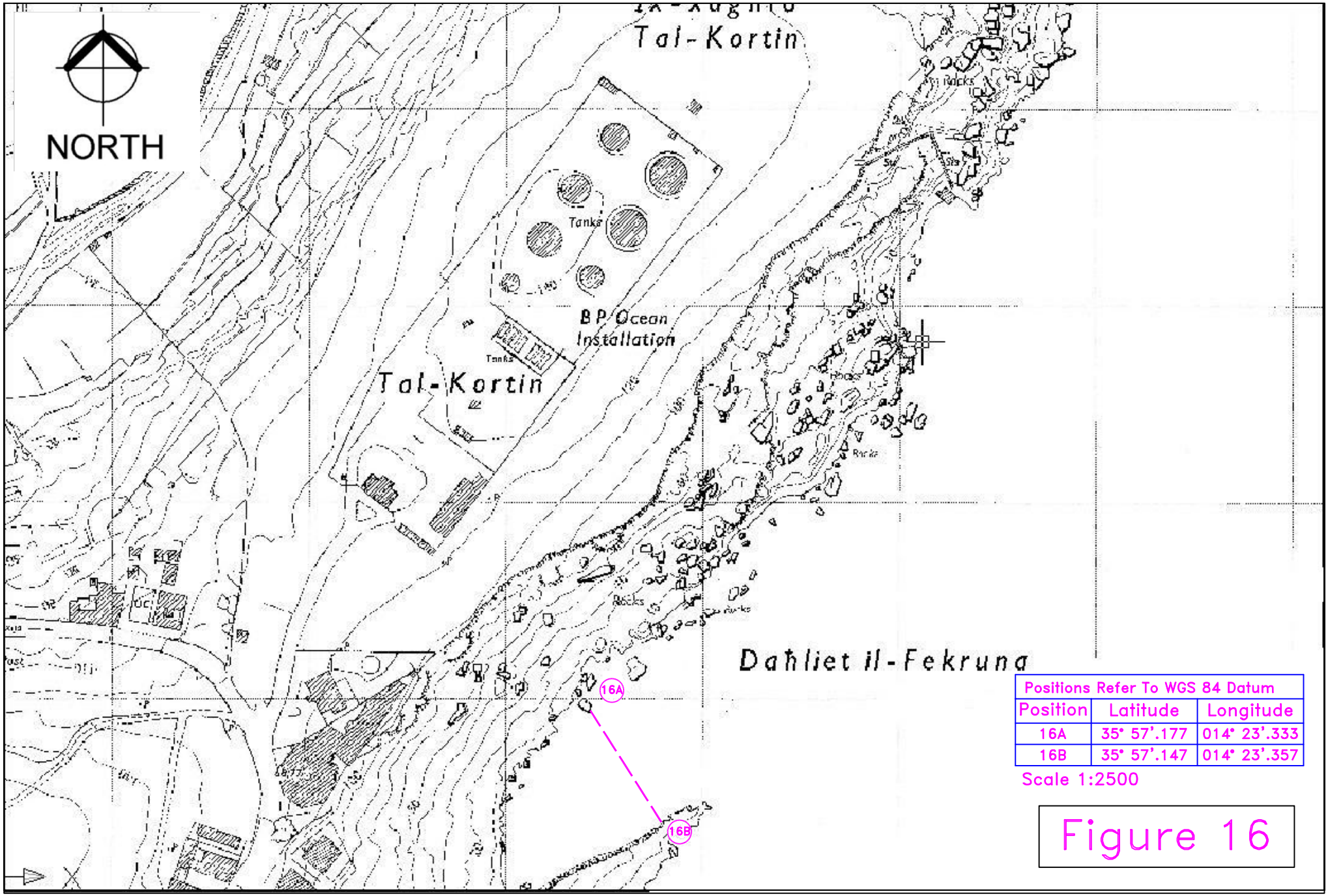

Positions Refer To WGS 84 Datum		
Position	Latitude	Longitude
16A	35° 57'.177	014° 23'.333
16B	35° 57'.147	014° 23'.357

Scale 1:2500

Figure 16

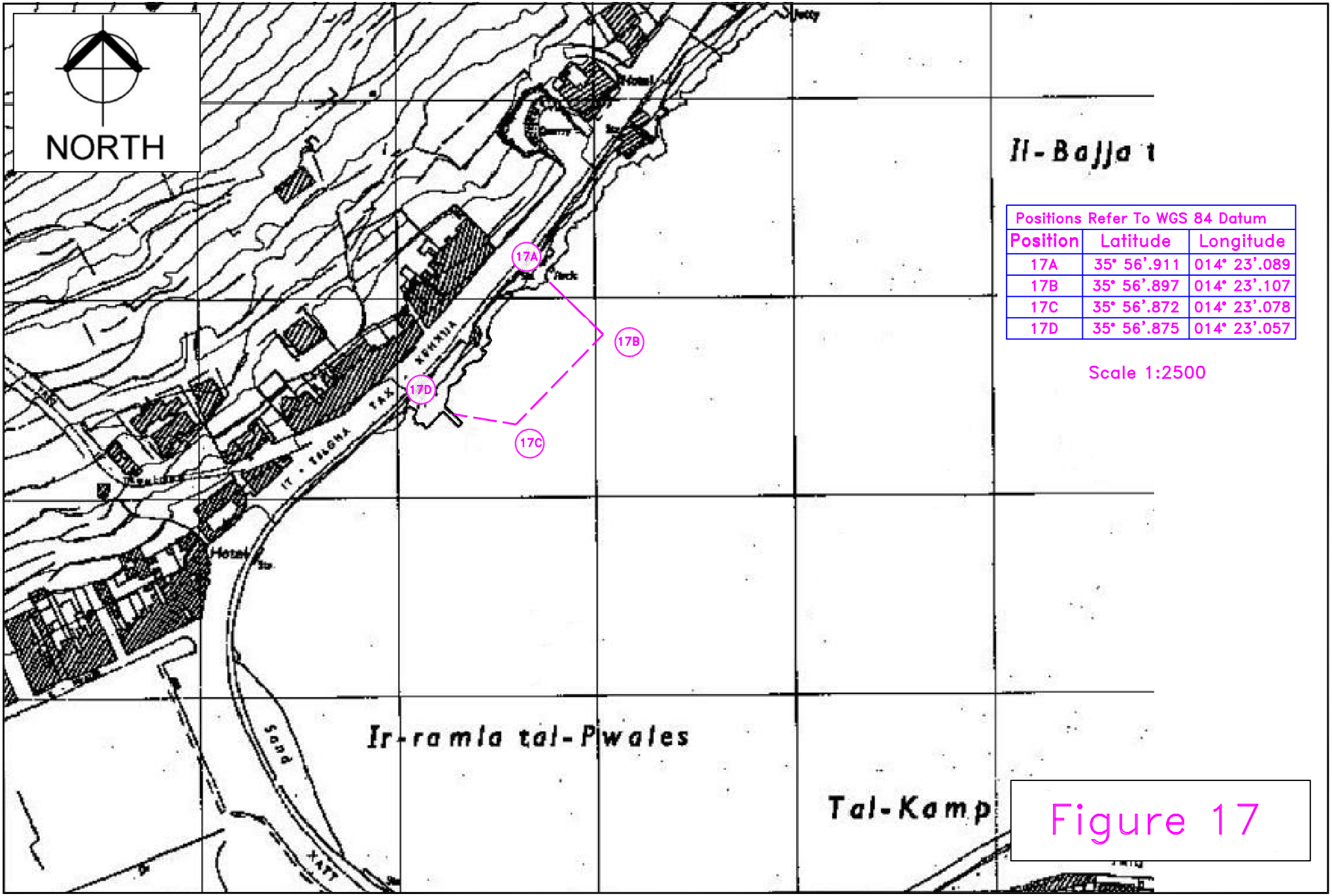

Positions Refer To WGS 84 Datum		
Position	Latitude	Longitude
17A	35° 56'.911	014° 23'.089
17B	35° 56'.897	014° 23'.107
17C	35° 56'.872	014° 23'.078
17D	35° 56'.875	014° 23'.057

Scale 1:2500

Figure 17

Positions Refer To WGS 84 Datum		
Position	Latitude	Longitude
18A	35° 56'.904	014° 23'.584
18B	35° 56'.950	014° 23'.560
18C	35° 56'.922	014° 23'.459
18D	35° 56'.863	014° 23'.502
18E	35° 56'.833	014° 23'.492
18F	35° 56'.858	014° 23'.495
18G	35° 56'.843	014° 23'.444
18H	35° 56'.832	014° 23'.445

Scale 1:2500

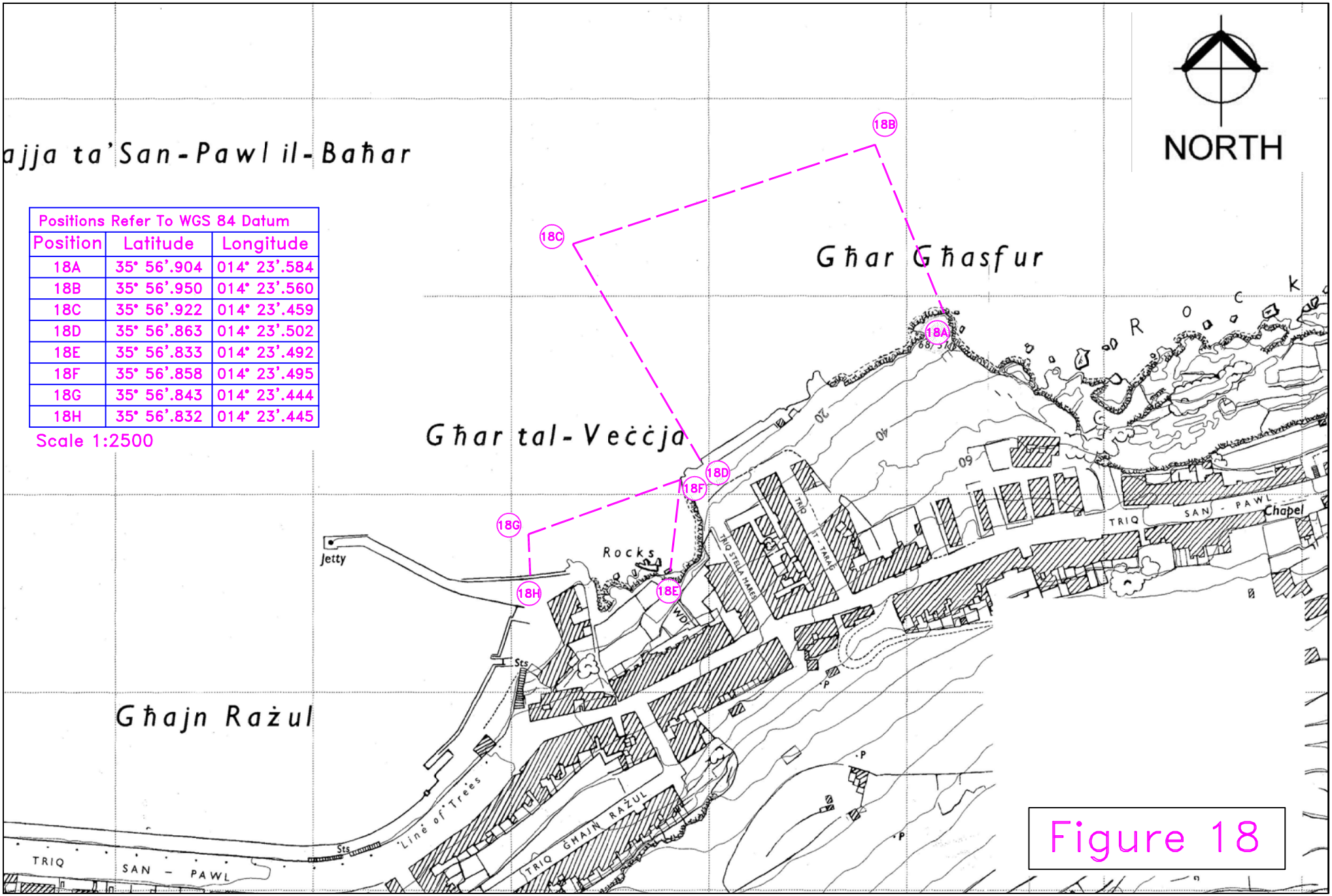

Figure 18

Positions Refer To WGS 84 Datum		
Position	Latitude	Longitude
19A	35° 56'.975	014° 24'.010
19B	35° 56'.996	014° 24'.013
19C	35° 57'.028	014° 24'.144
19D	35° 57'.016	014° 24'.289
19E	35° 56'.938	014° 24'.297

Scale 1:2500

NORTH

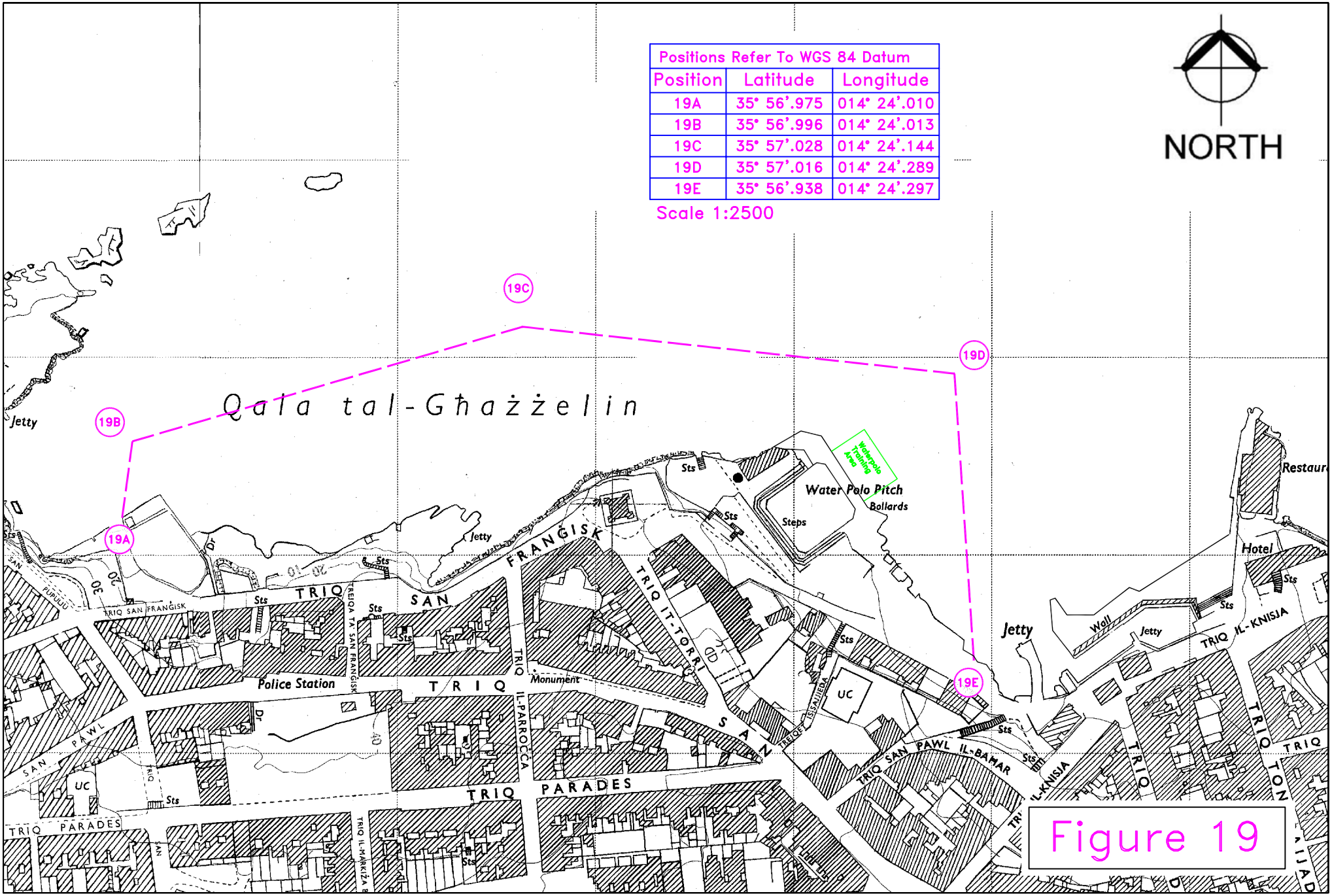

Figure 19

Positions Refer To WGS 84 Datum		
Position	Latitude	Longitude
20A	35° 57'.213	014° 24'.892
20B	35° 57'.198	014° 24'.804
20C	35° 57'.136	014° 24'.834
20D	35° 57'.128	014° 24'.832
20E	35° 57'.197	014° 24'.789
20F	35° 57'.187	014° 24'.718

Scale 1:2500

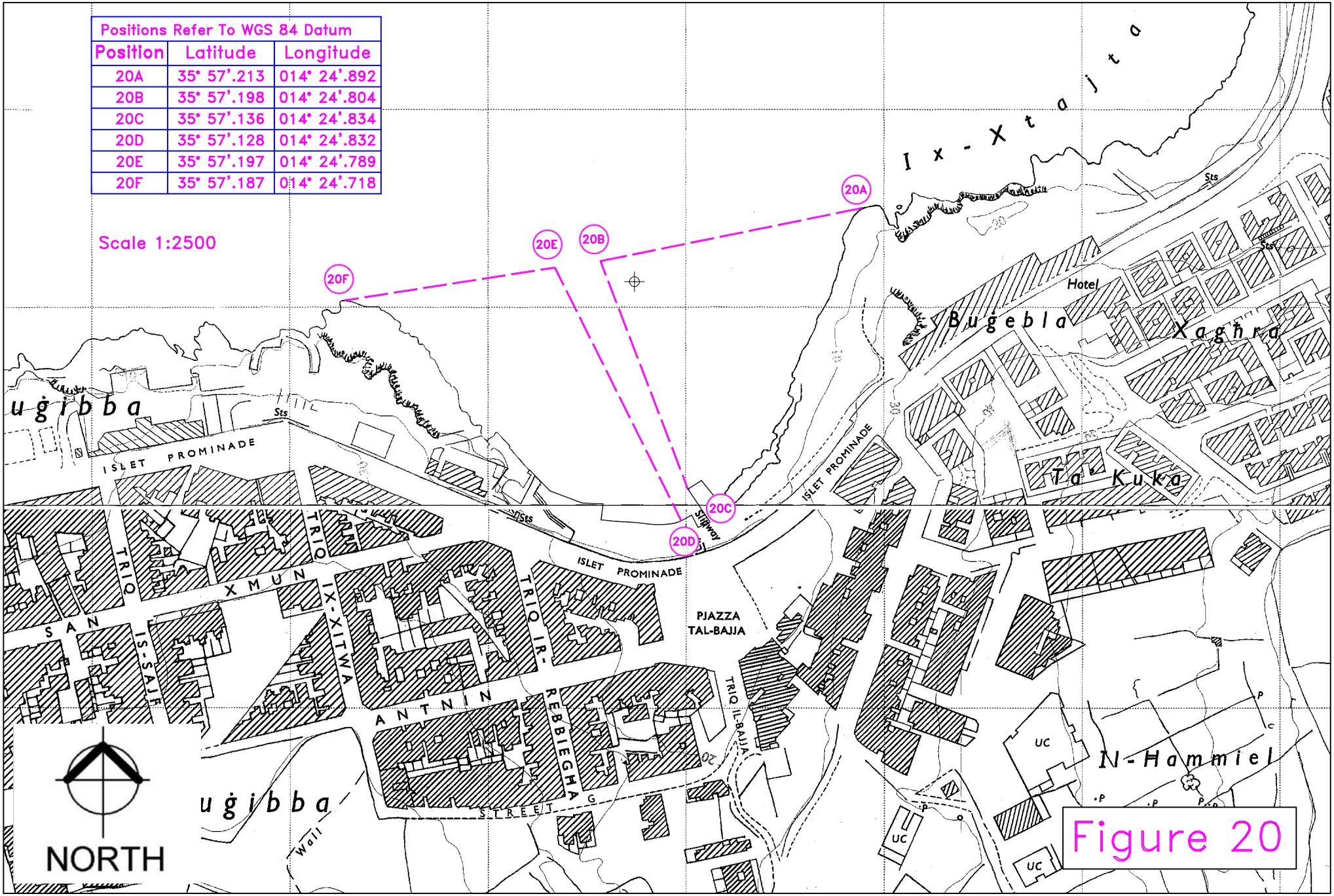

Figure 20

Positions Refer To WGS 84 Datum		
Position	Latitude	Longitude
21A	35° 57'.405	014° 25'.044
21B	35° 57'.312	014° 24'.973
21C	35° 57'.292	014° 25'.024
21D	35° 57'.277	014° 25'.022
21E	35° 57'.288	014° 24'.954
21F	35° 57'.260	014° 24'.933
21G	35° 57'.230	014° 24'.961

Scale 1:2500

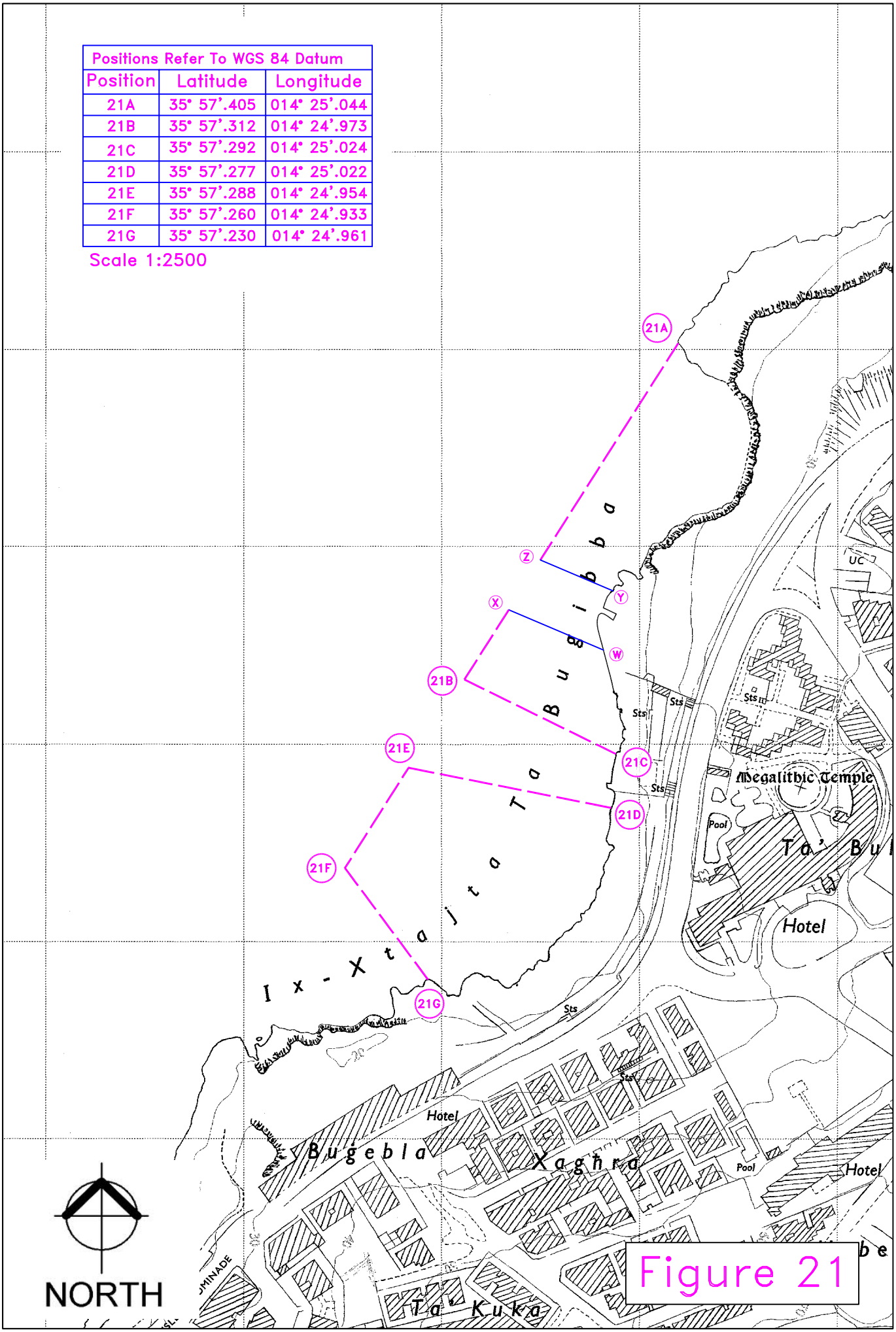

Figure 21

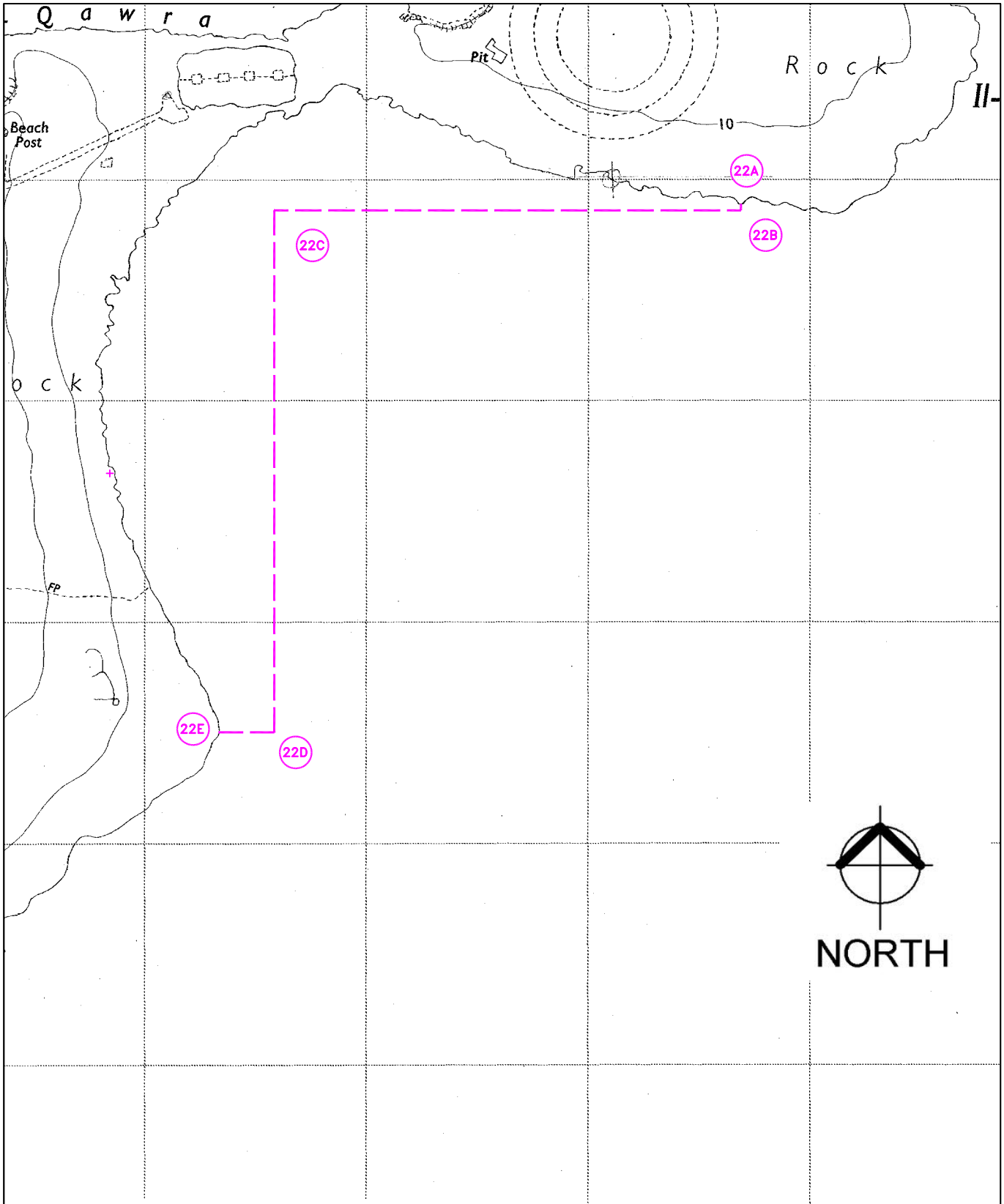

Positions Refer To WGS 84 Datum		
Position	Latitude	Longitude
22A	35° 57'.562	014° 25'.742
22B	35° 57'.561	014° 25'.742
22C	35° 57'.560	014° 25'.602
22D	35° 57'.433	014° 25'.602
22E	35° 57'.432	014° 25'.586

Scale 1:2500

Figure 22

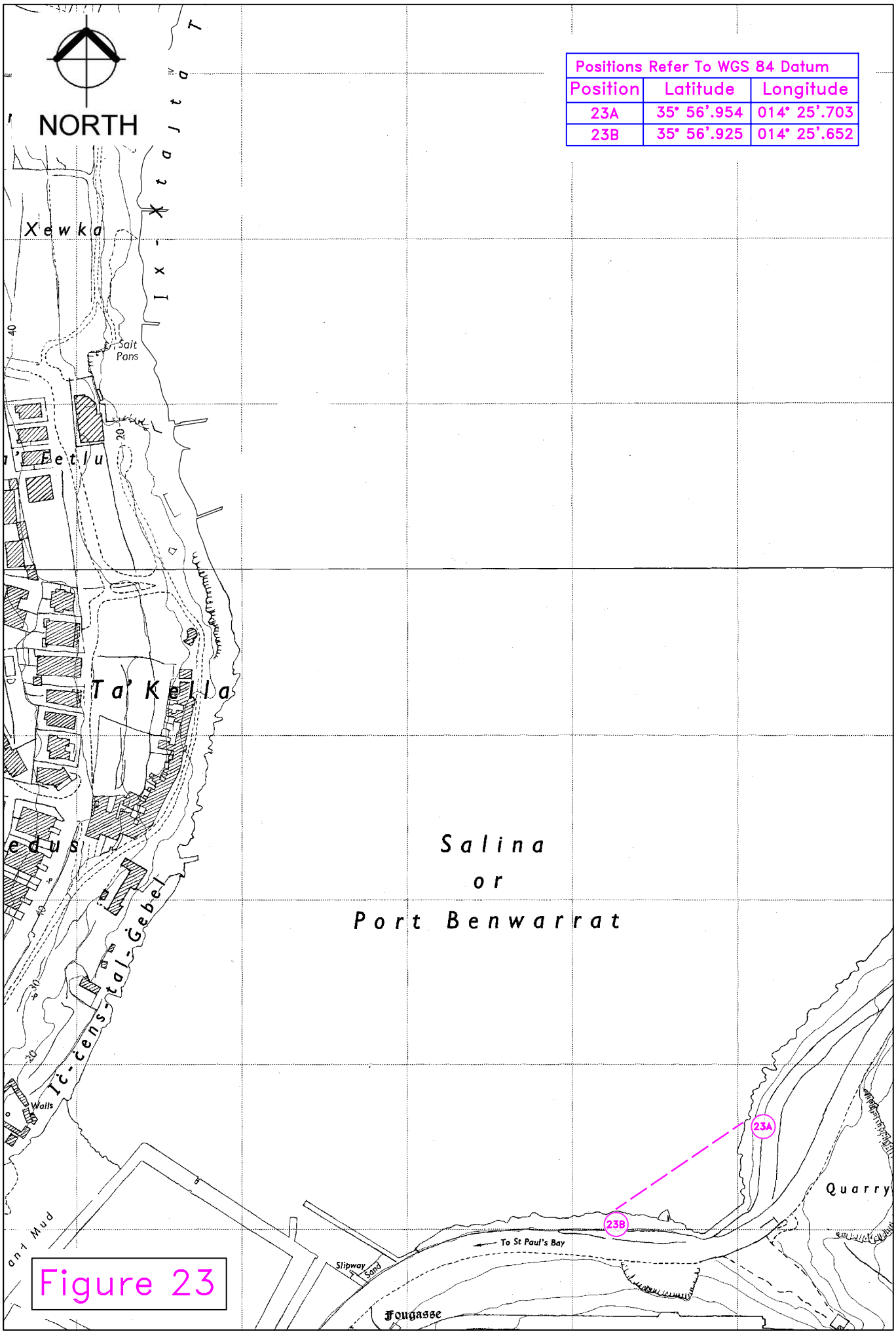

Positions Refer To WGS 84 Datum		
Position	Latitude	Longitude
23A	35° 56'.954	014° 25'.703
23B	35° 56'.925	014° 25'.652

Figure 23

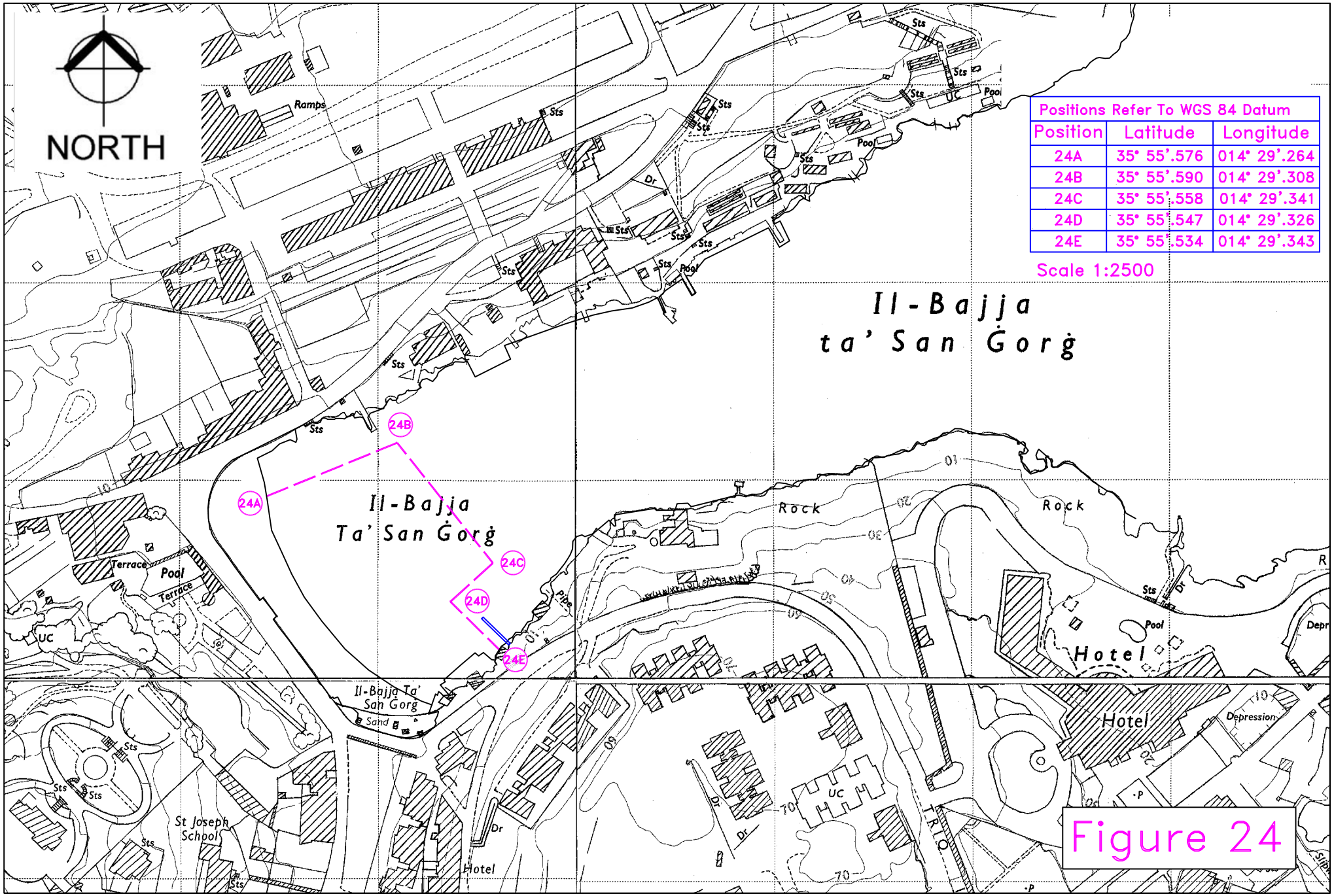

Positions Refer To WGS 84 Datum		
Position	Latitude	Longitude
24A	35° 55'.576	014° 29'.264
24B	35° 55'.590	014° 29'.308
24C	35° 55'.558	014° 29'.341
24D	35° 55'.547	014° 29'.326
24E	35° 55'.534	014° 29'.343

Figure 24

Positions Refer To WGS 84 Datum		
Position	Latitude	Longitude
25A	35° 55'.130	014° 29'.583
25B	35° 55'.139	014° 29'.681
25C	35° 55'.149	014° 29'.680

Scale 1:2500

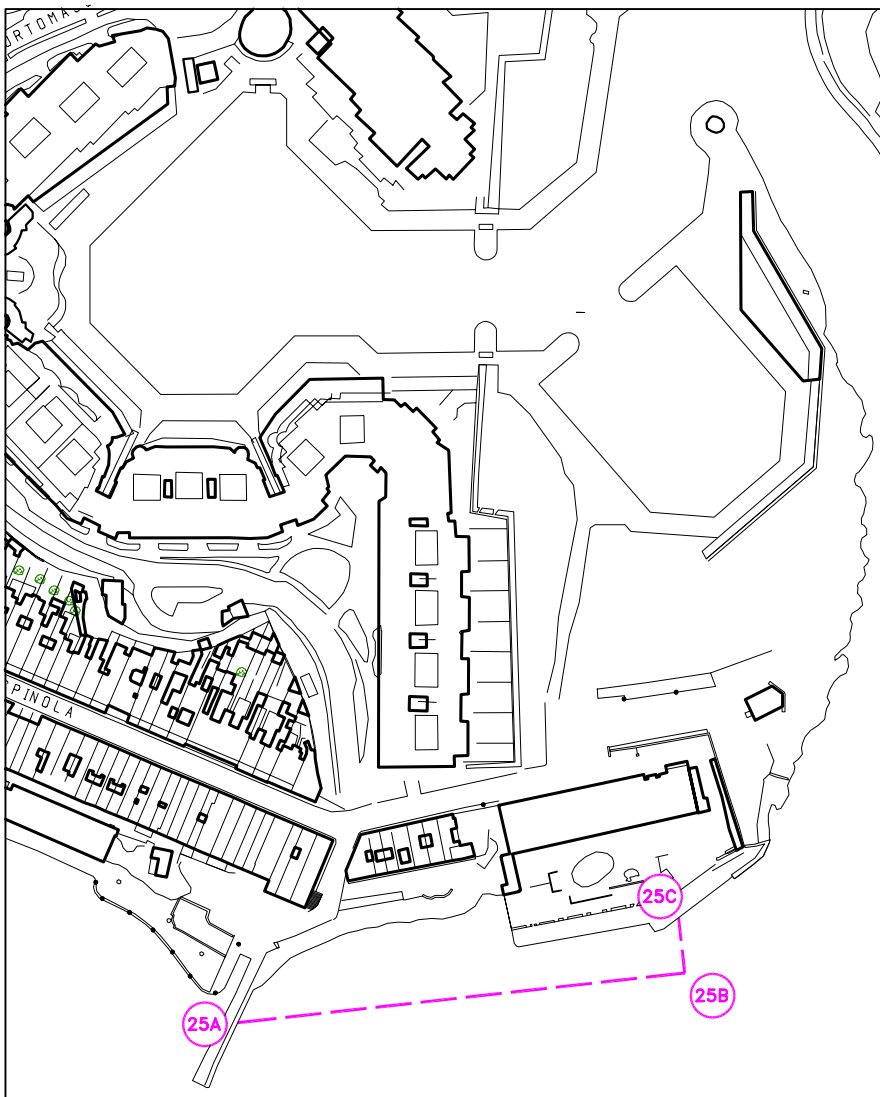

Il-Bajja ta' San Ġiljan

NORTH

Figure 25

Positions Refer To WGS 84 Datum		
Position	Latitude	Longitude
26A	35° 55'.074	014° 29'.569
26B	35° 55'.090	014° 29'.580
26C	35° 55'.009	014° 29'.667
26D	35° 54'.994	014° 29'.642

Scale 1:2500

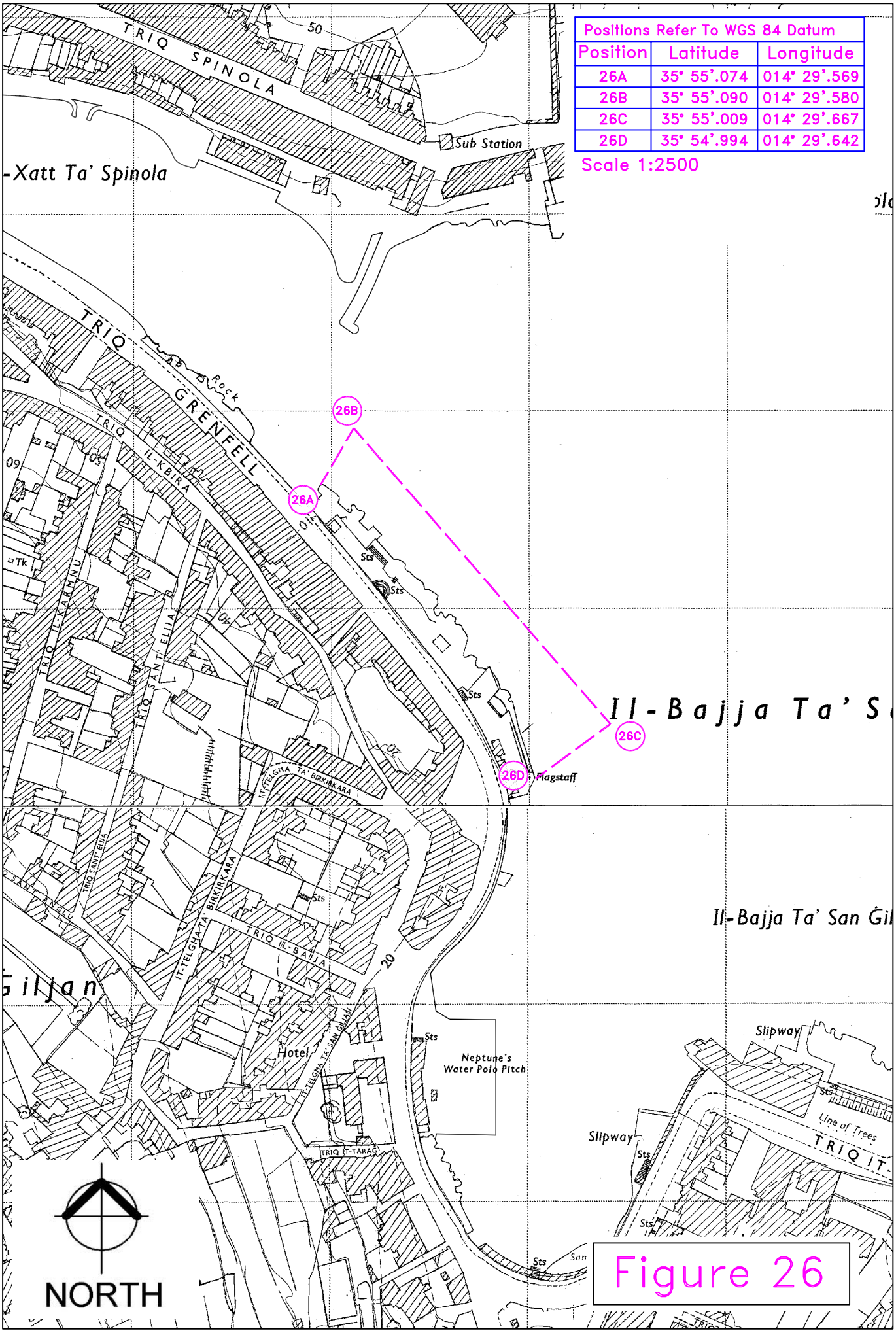

Figure 26

Positions Refer To WGS 84 Datum		
Position	Latitude	Longitude
27A	35° 54'.914	014° 29'.832
27B	35° 54'.970	014° 29'.820
27C	35° 55'.080	014° 29'.830
27D	35° 55'.133	014° 29'.872
27E	35° 55'.132	014° 29'.932

Scale 1:2500

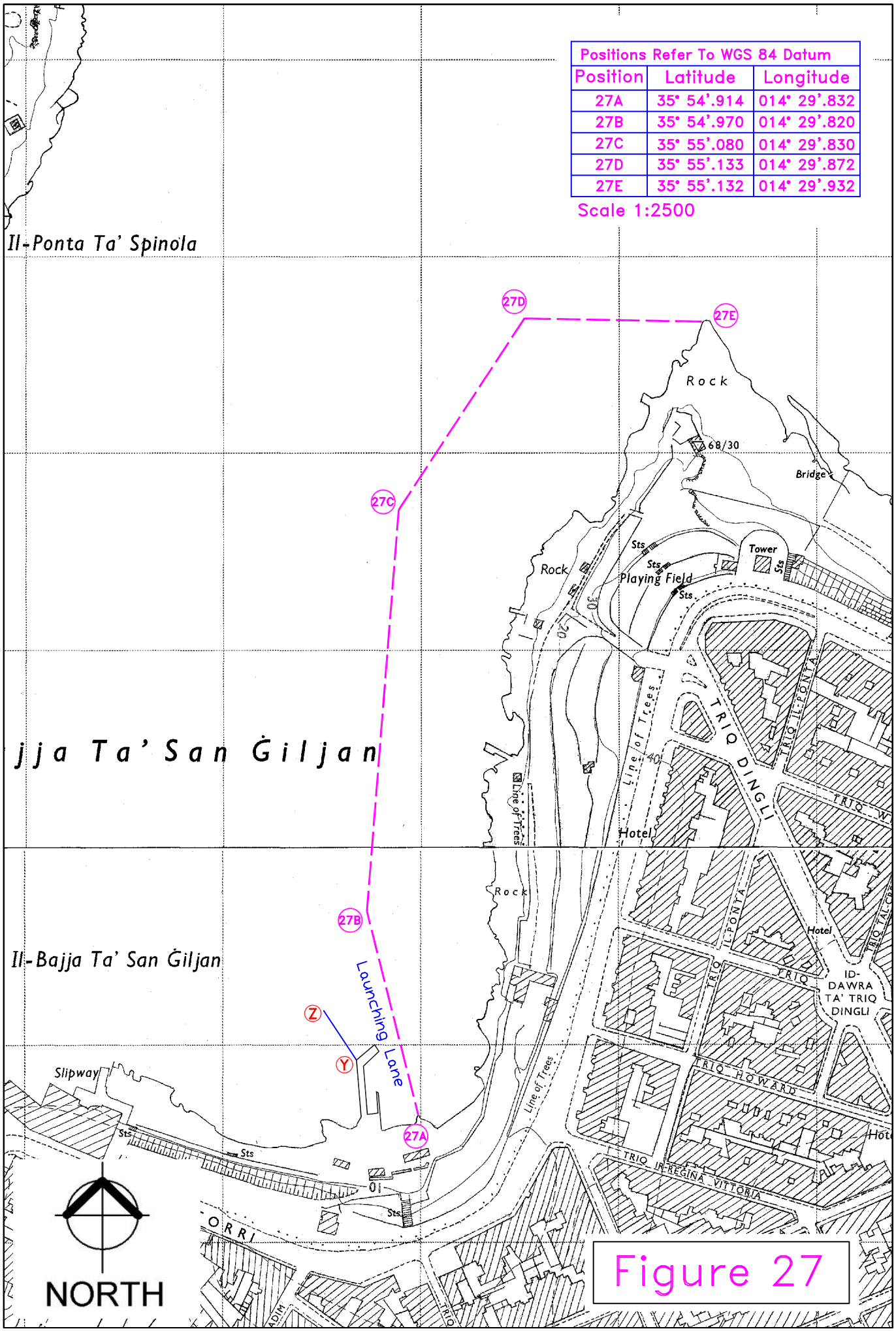

Figure 27

Positions Refer To WGS 84 Datum		
Position	Latitude	Longitude
28A	35° 54'.971	014° 30'.297
28B	35° 54'.940	014° 30'.381
28C	35° 54'.928	014° 30'.373

Scale 1:2500

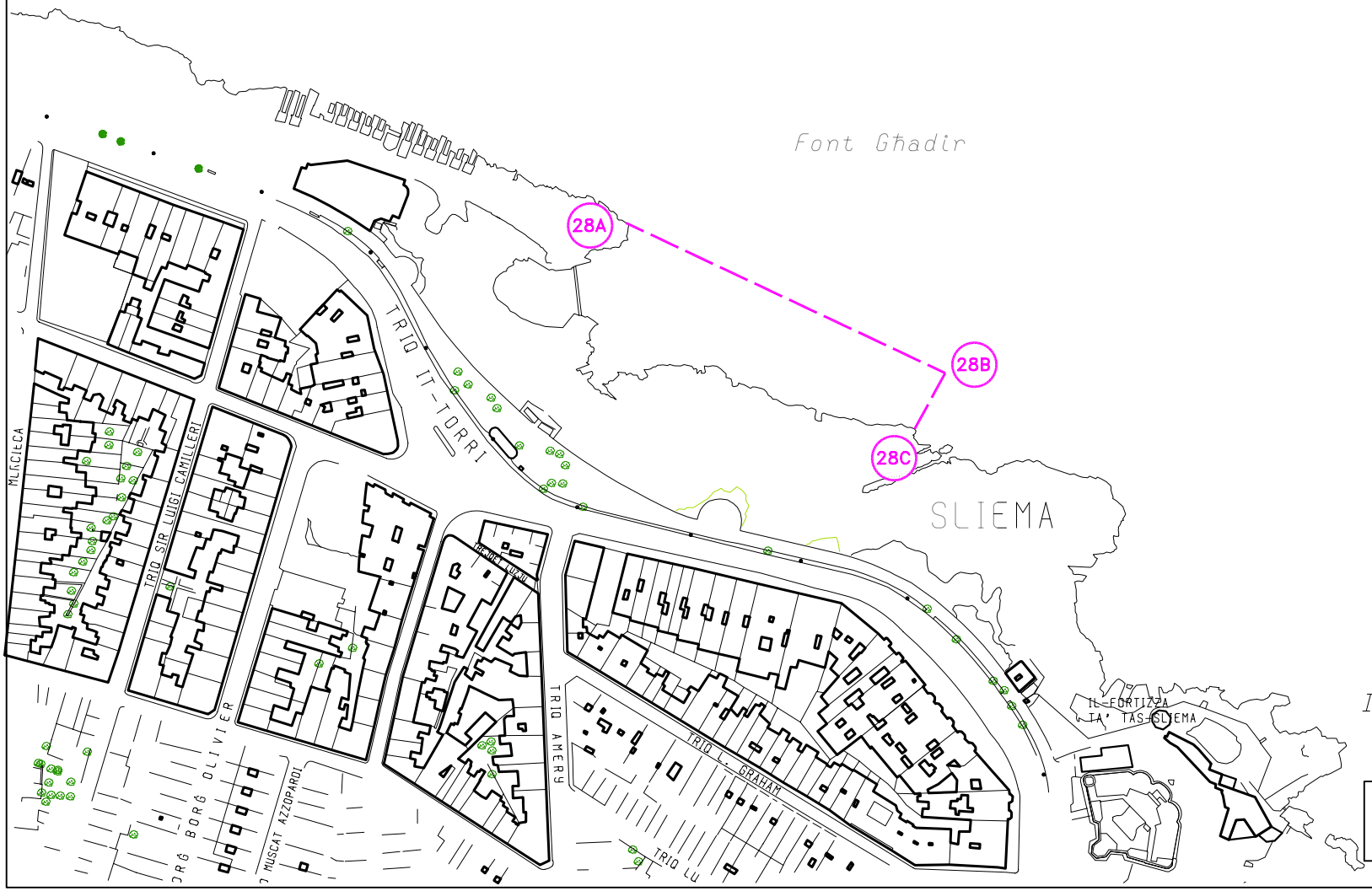

Figure 28

NORTH

Positions Refer To WGS 84 Datum		
Position	Latitude	Longitude
29A	35° 53'.946	014° 30'.044
29B	35° 53'.942	014° 30'.062
29C	35° 53'.889	014° 30'.045
29D	35° 53'.893	014° 30'.027

Scale 1:2500

Id-Daħla ta' l-Azzarett

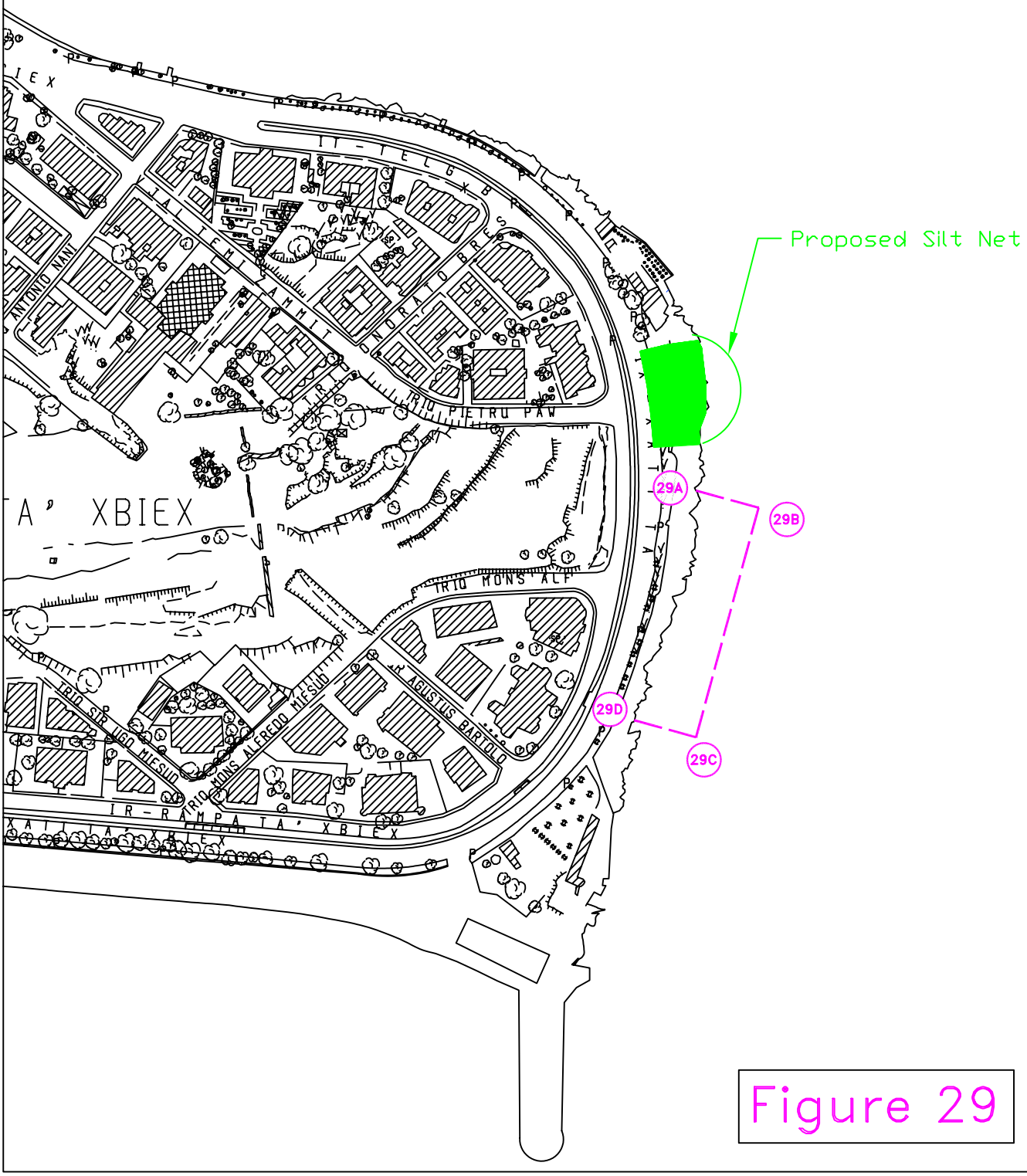

Figure 29

Positions Refer To WGS 84 Datum		
Position	Latitude	Longitude
30A	35° 54'.070	014° 30'.638
30B	35° 54'.138	014° 30'.724
30C	35° 54'.130	014° 30'.733

Scale 1:2500

NORTH

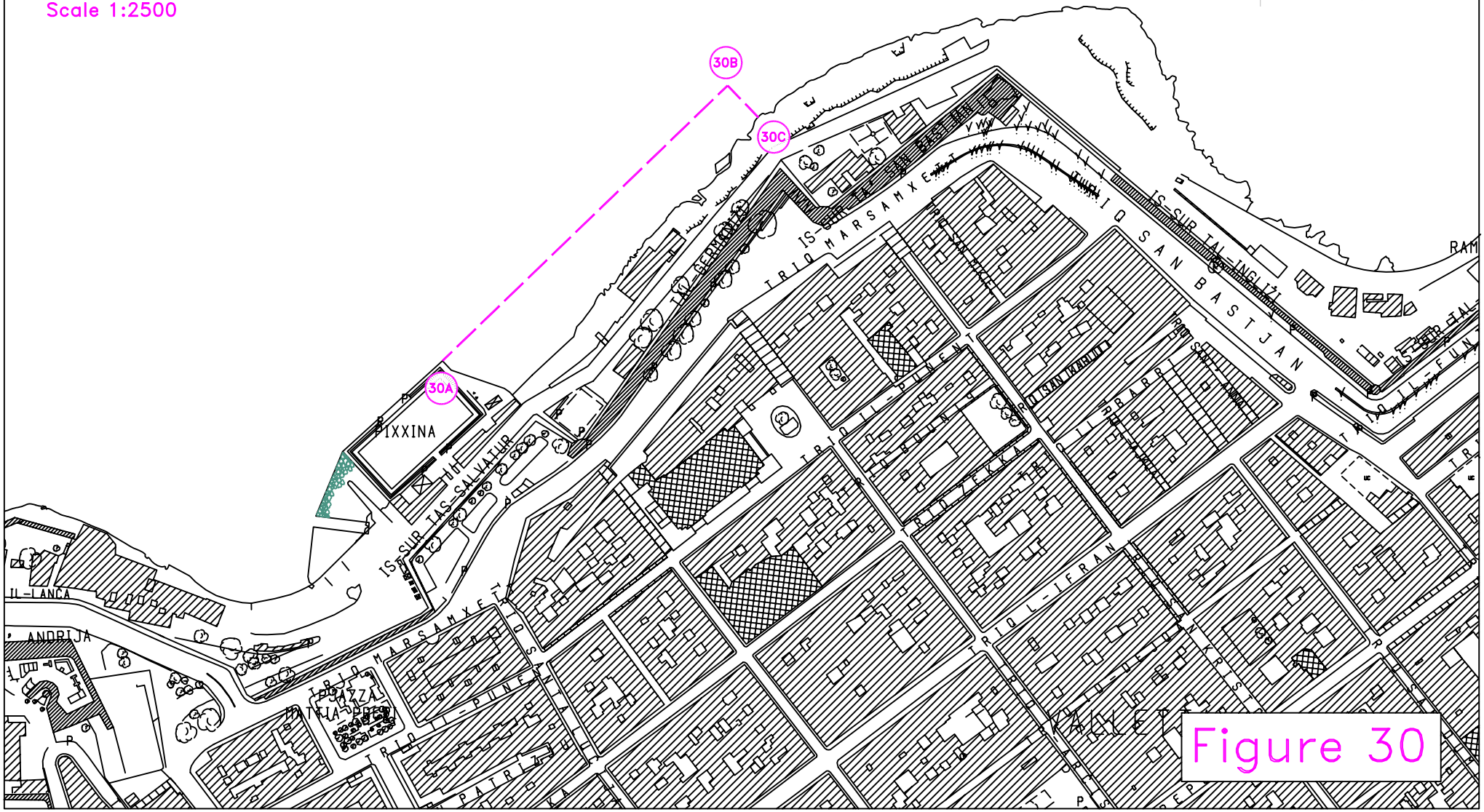

Figure 30

Positions Refer To WGS 84 Datum		
Position	Latitude	Longitude
31A	35° 53'.656	014° 31'.629
31B	35° 53'.584	014° 31'.609

Scale 1:2500

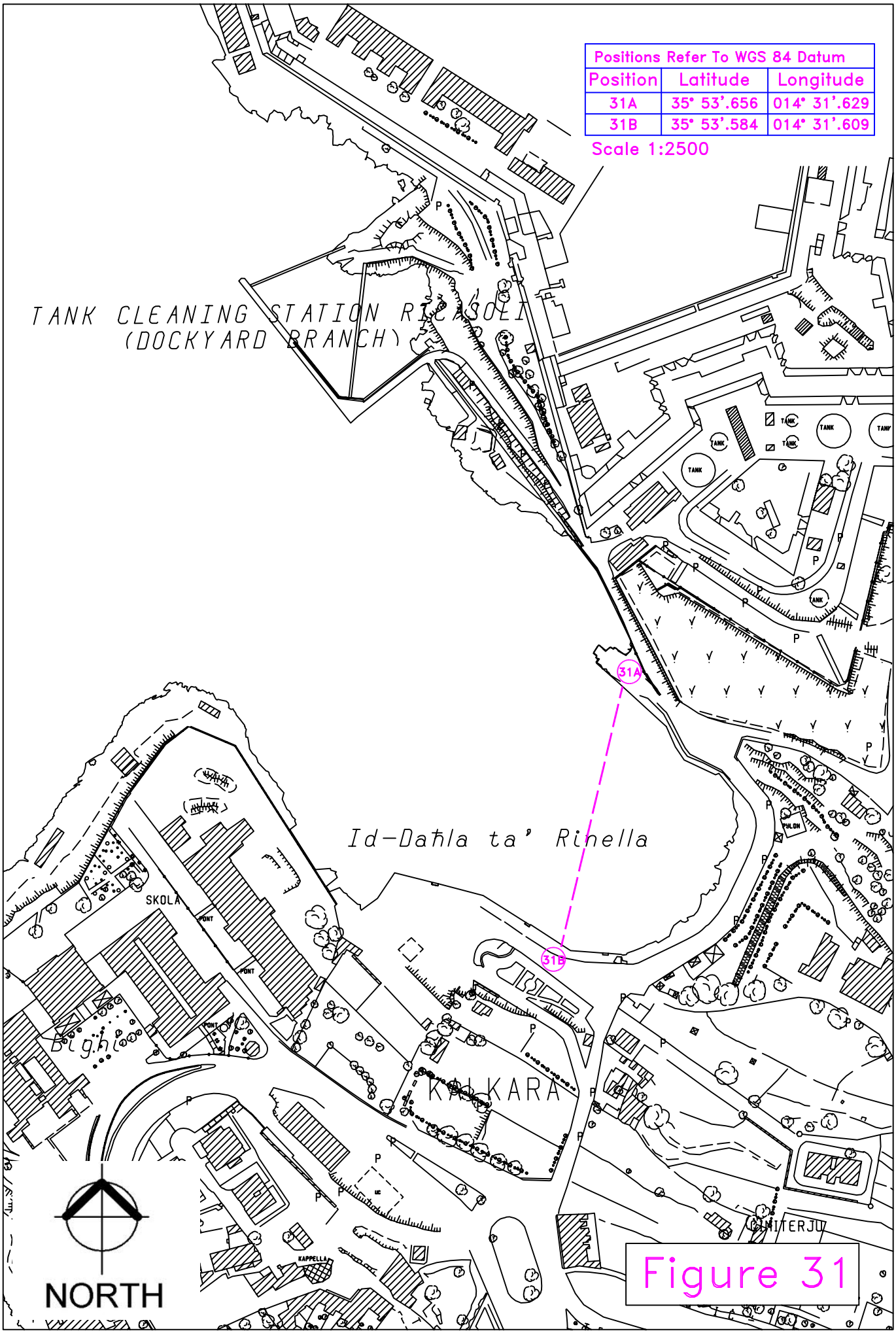

Figure 31

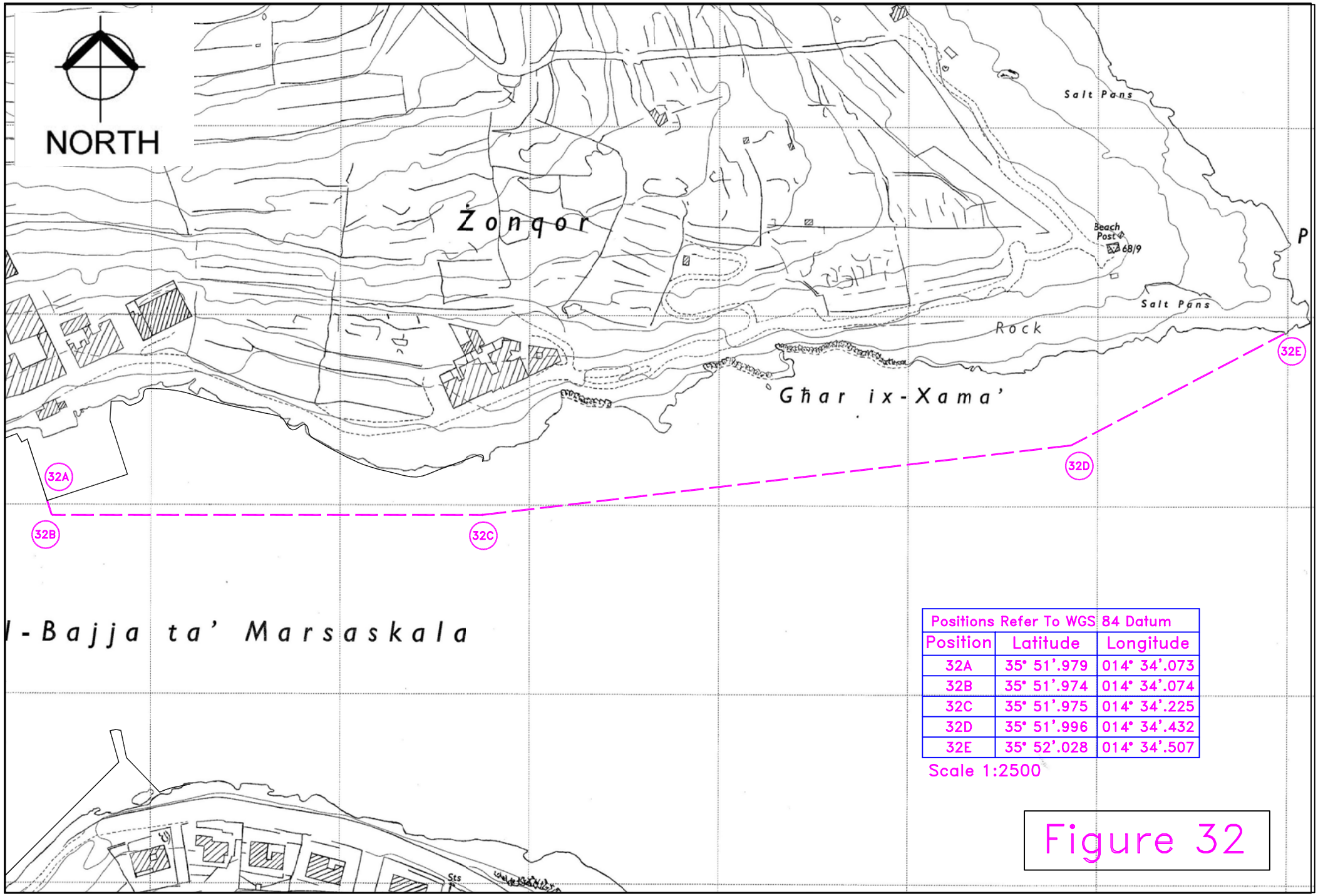

Positions Refer To WGS 84 Datum		
Position	Latitude	Longitude
32A	35° 51'.979	014° 34'.073
32B	35° 51'.974	014° 34'.074
32C	35° 51'.975	014° 34'.225
32D	35° 51'.996	014° 34'.432
32E	35° 52'.028	014° 34'.507

Scale 1:2500

Figure 32

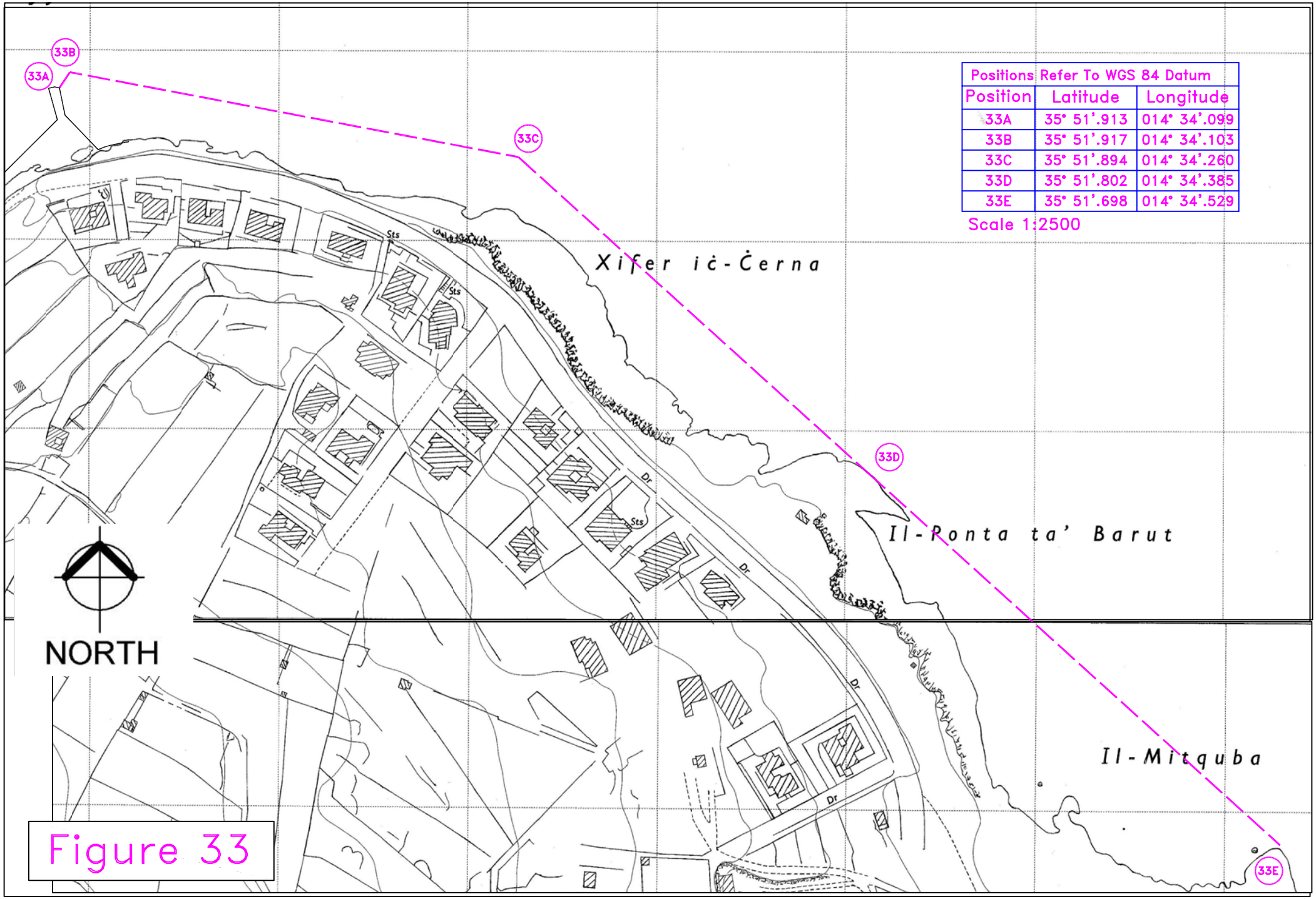

Positions Refer To WGS 84 Datum		
Position	Latitude	Longitude
33A	35° 51'.913	014° 34'.099
33B	35° 51'.917	014° 34'.103
33C	35° 51'.894	014° 34'.260
33D	35° 51'.802	014° 34'.385
33E	35° 51'.698	014° 34'.529

Scale 1:2500

Figure 33

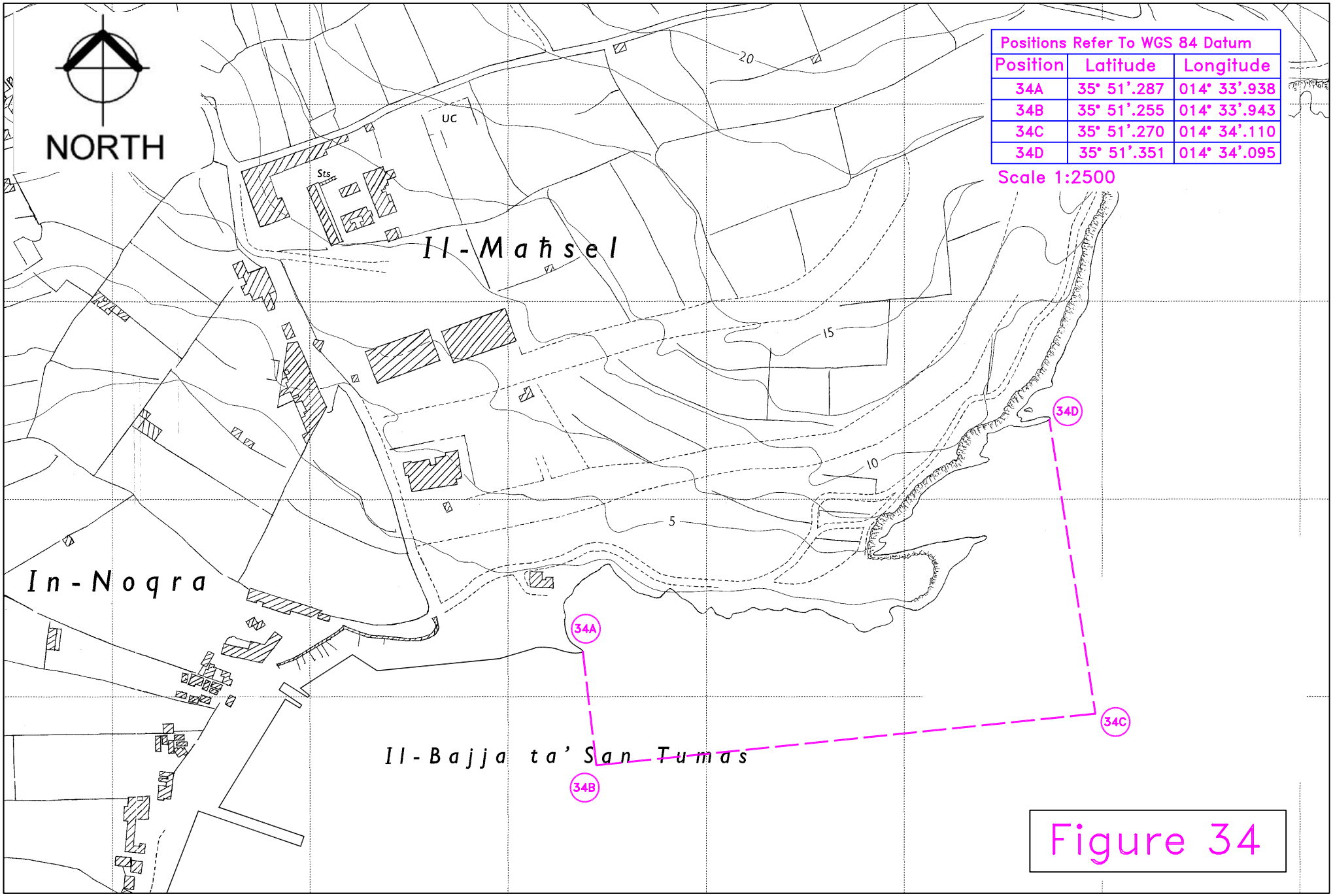

Positions Refer To WGS 84 Datum		
Position	Latitude	Longitude
34A	35° 51'.287	014° 33'.938
34B	35° 51'.255	014° 33'.943
34C	35° 51'.270	014° 34'.110
34D	35° 51'.351	014° 34'.095

Scale 1:2500

Figure 34

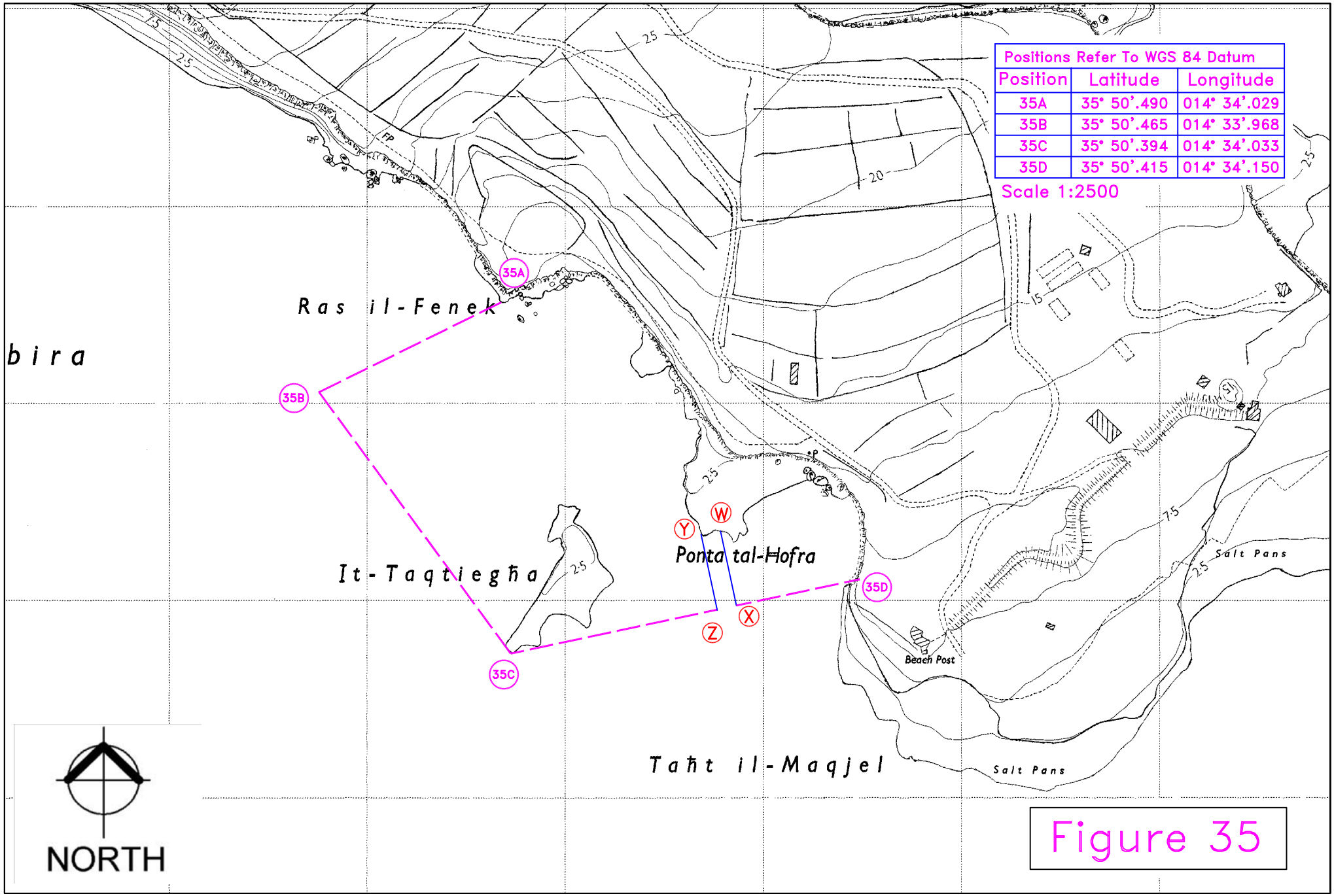

Positions Refer To WGS 84 Datum		
Position	Latitude	Longitude
35A	35° 50'.490	014° 34'.029
35B	35° 50'.465	014° 33'.968
35C	35° 50'.394	014° 34'.033
35D	35° 50'.415	014° 34'.150

Figure 35

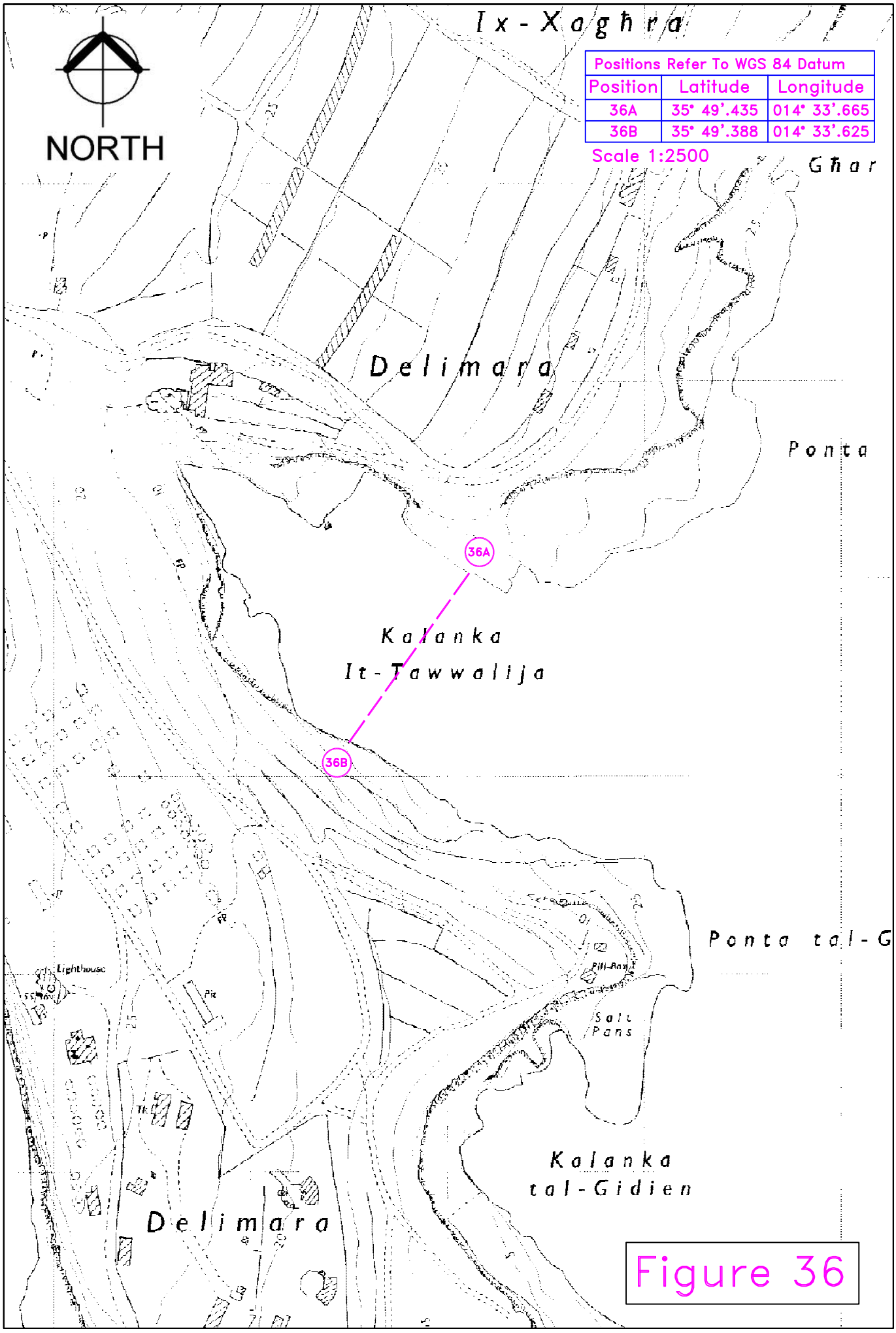
NORTH
Ix-Xagħra
Positions Refer To WGS 84 Datum
Position | Latitude | Longitude
36A | 35° 49'.435 | 014° 33'.665
36B | 35° 49'.388 | 014° 33'.625
Scale 1:2500
Għar
Delimara
Ponta
36A
Kalanka
It-Tawwalija
36B
Ponta tal-G
Lighthouse
Pier
Pill-Box
Salt Pans
Kalanka
tal-Gidien
Delimara

Figure 36

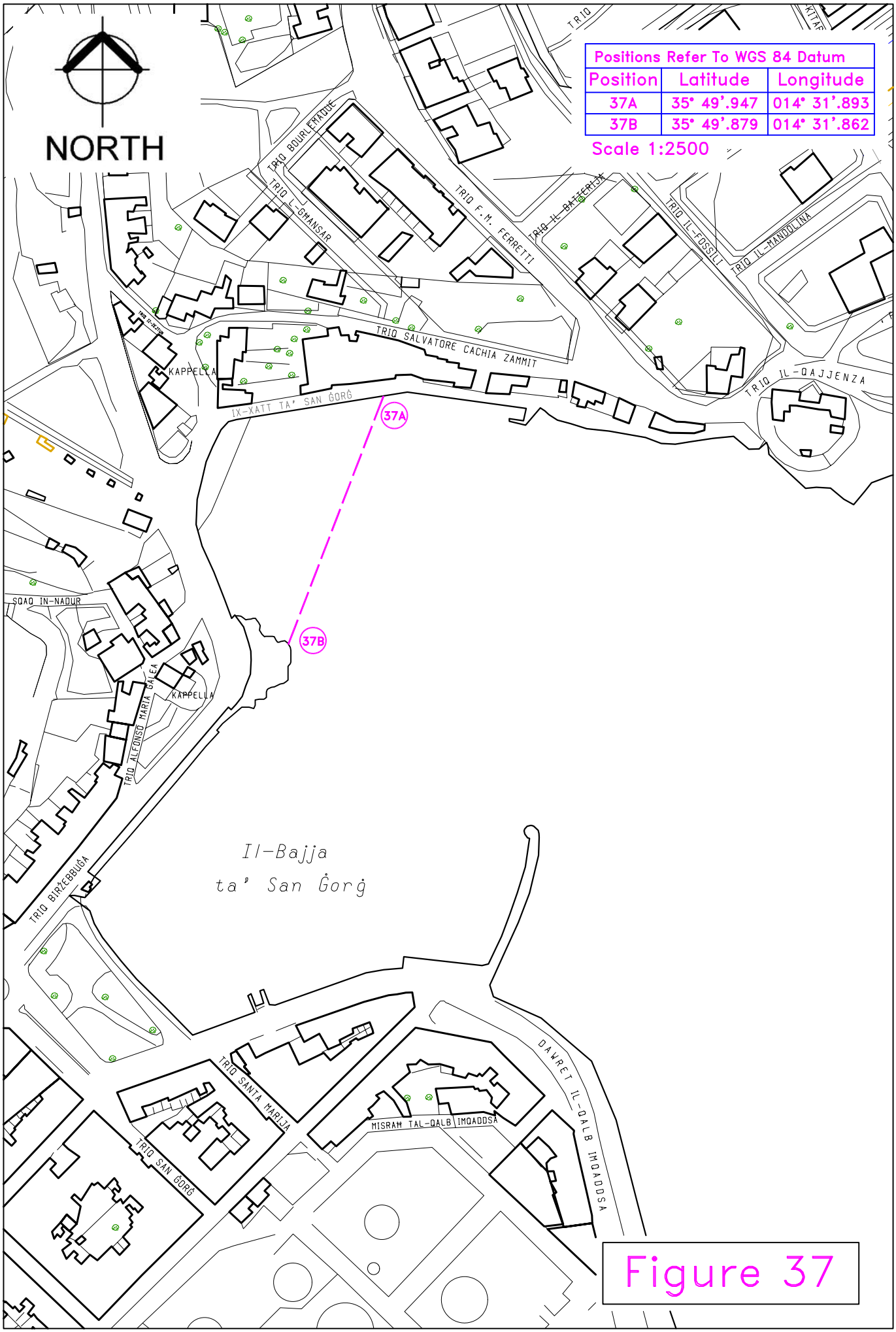
NORTH
Positions Refer To WGS 84 Datum
Position | Latitude | Longitude
37A | 35° 49'.947 | 014° 31'.893
37B | 35° 49'.879 | 014° 31'.862
Scale 1:2500
TRIQ BOURLEMADUE
TRIQ L-GHANSAR
TRIQ F.M. FERRETTI
TRIQ IL-BATERIJA
TRIQ IL-FOSSILI
TRIQ IL-MANDOLINA
TRIQ SALVATORE CACHIA ZAMMIT
KAPPELLA
IX-XATT TA' SAN ĠORĠ
TRIQ IL-QAJJENZA
37A
37B
SQAQ IN-NADUR
KAPPELLA
TRIQ ALFONSO MARIA GALEA
TRIQ BIRŻEBBUĠA
Il-Bajja
ta' San Ġorġ
TRIQ SANTA MARIJA
TRIQ SAN ĠORĠ
MISRAĦ TAL-QALB IMQADDSA
DAWRET IL-QALB IMQADDSA

Figure 37

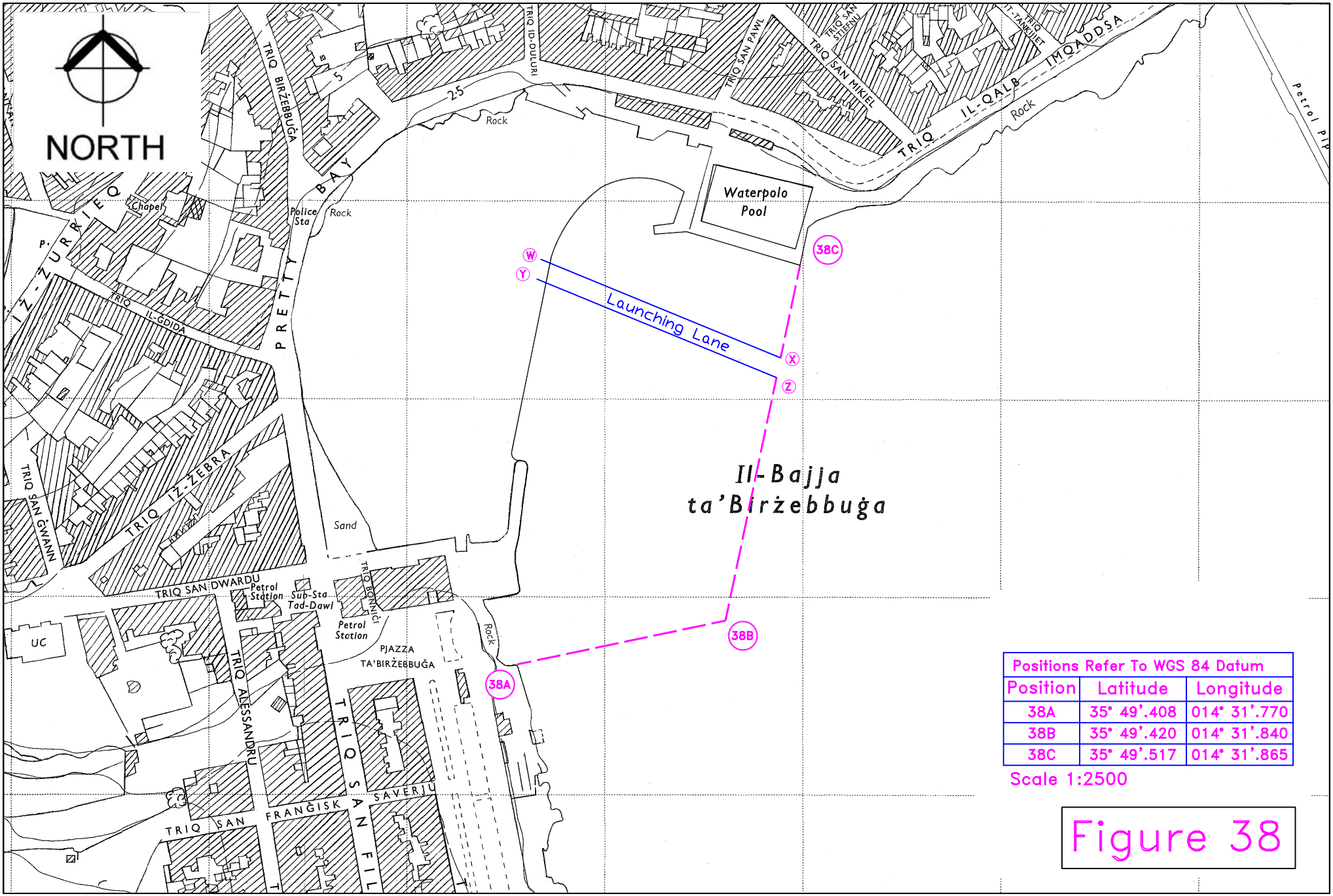

Positions Refer To WGS 84 Datum		
Position	Latitude	Longitude
38A	35° 49'.408	014° 31'.770
38B	35° 49'.420	014° 31'.840
38C	35° 49'.517	014° 31'.865

Scale 1:2500

Figure 38

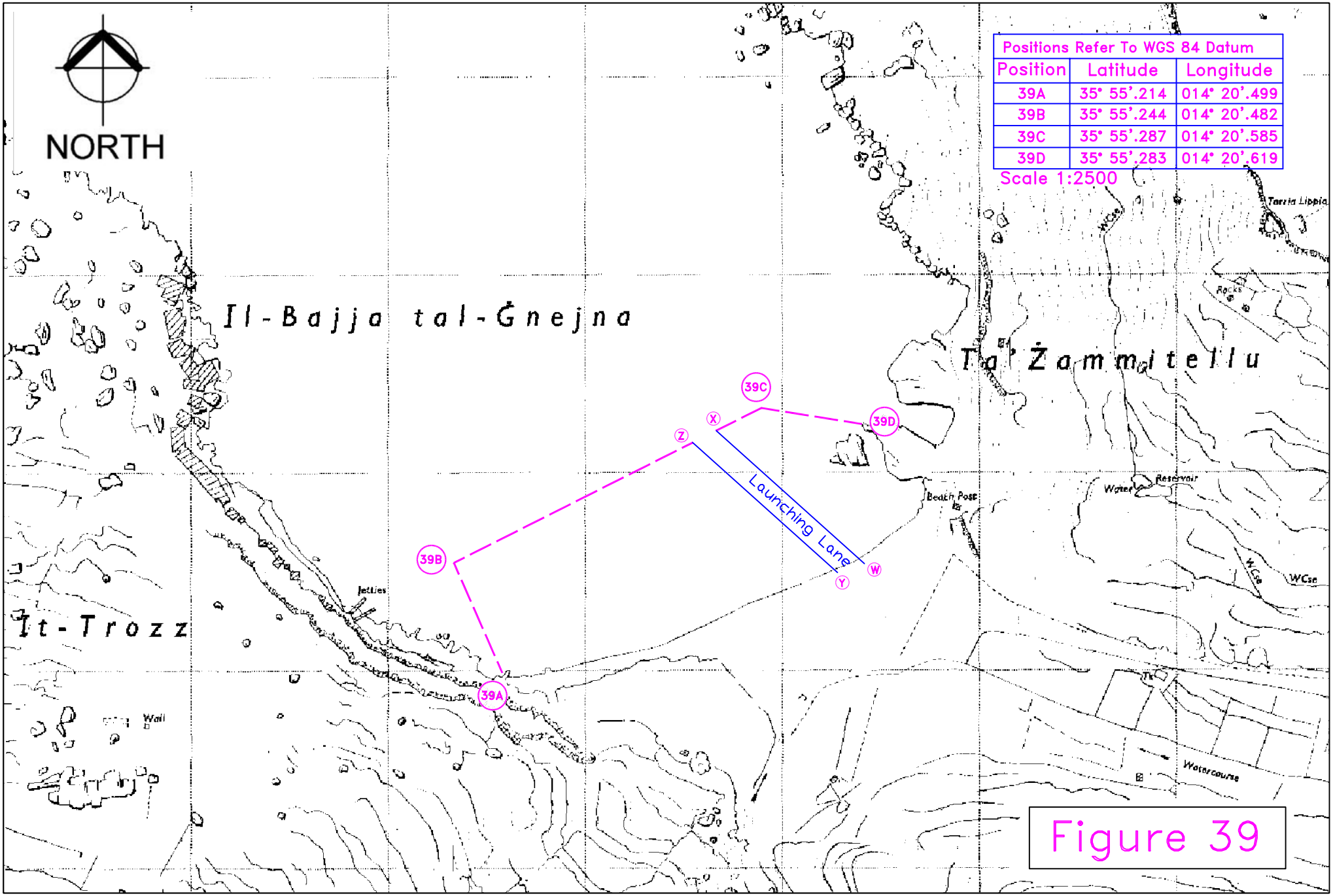

Positions Refer To WGS 84 Datum		
Position	Latitude	Longitude
39A	35° 55'.214	014° 20'.499
39B	35° 55'.244	014° 20'.482
39C	35° 55'.287	014° 20'.585
39D	35° 55'.283	014° 20'.619

Scale 1:2500

Figure 39

Positions Refer To WGS 84 Datum		
Position	Latitude	Longitude
40A	35° 55'.782	014° 20'.698
40B	35° 55'.801	014° 20'.588
40C	35° 55'.717	014° 20'.496

Scale 1:2500

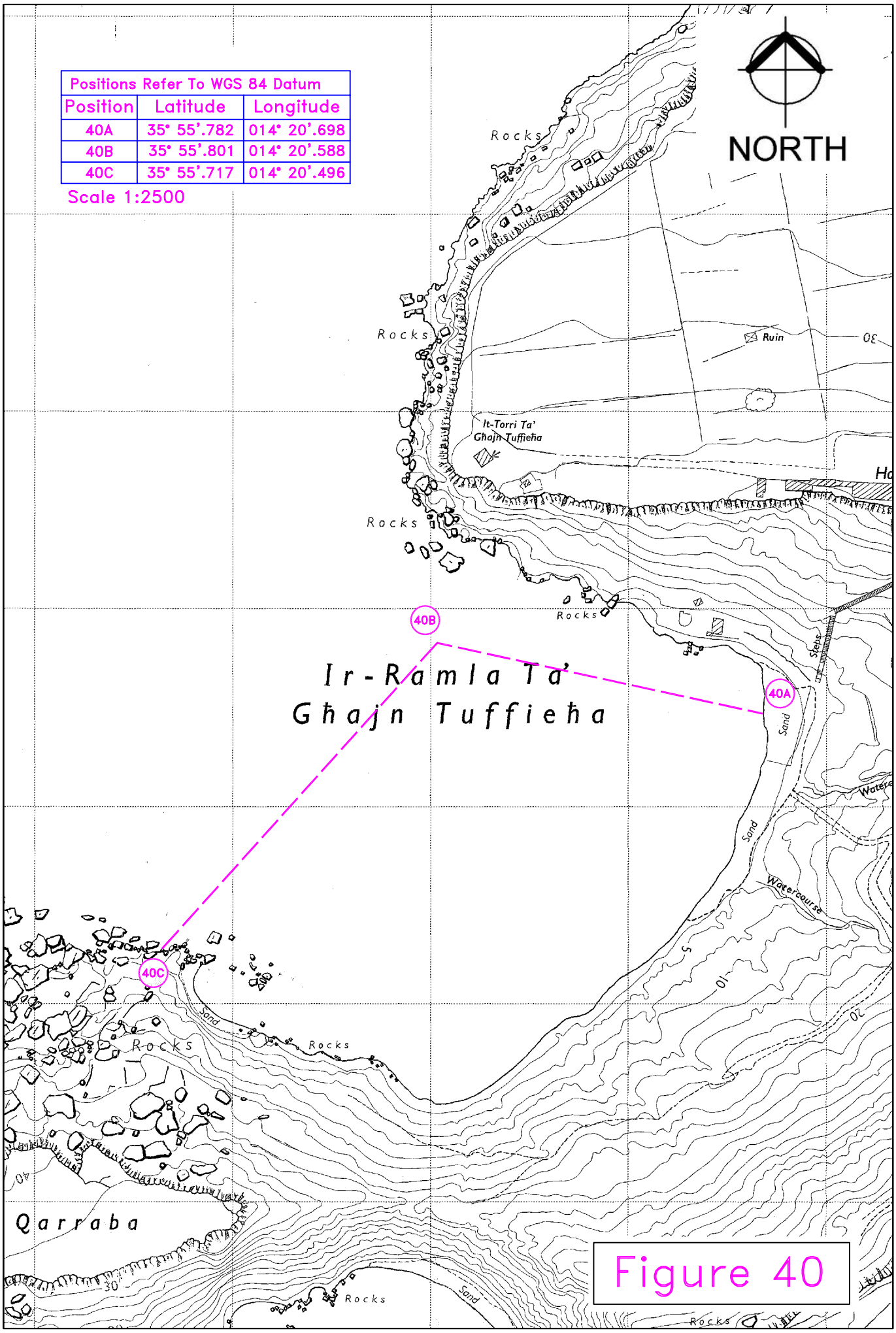

Figure 40

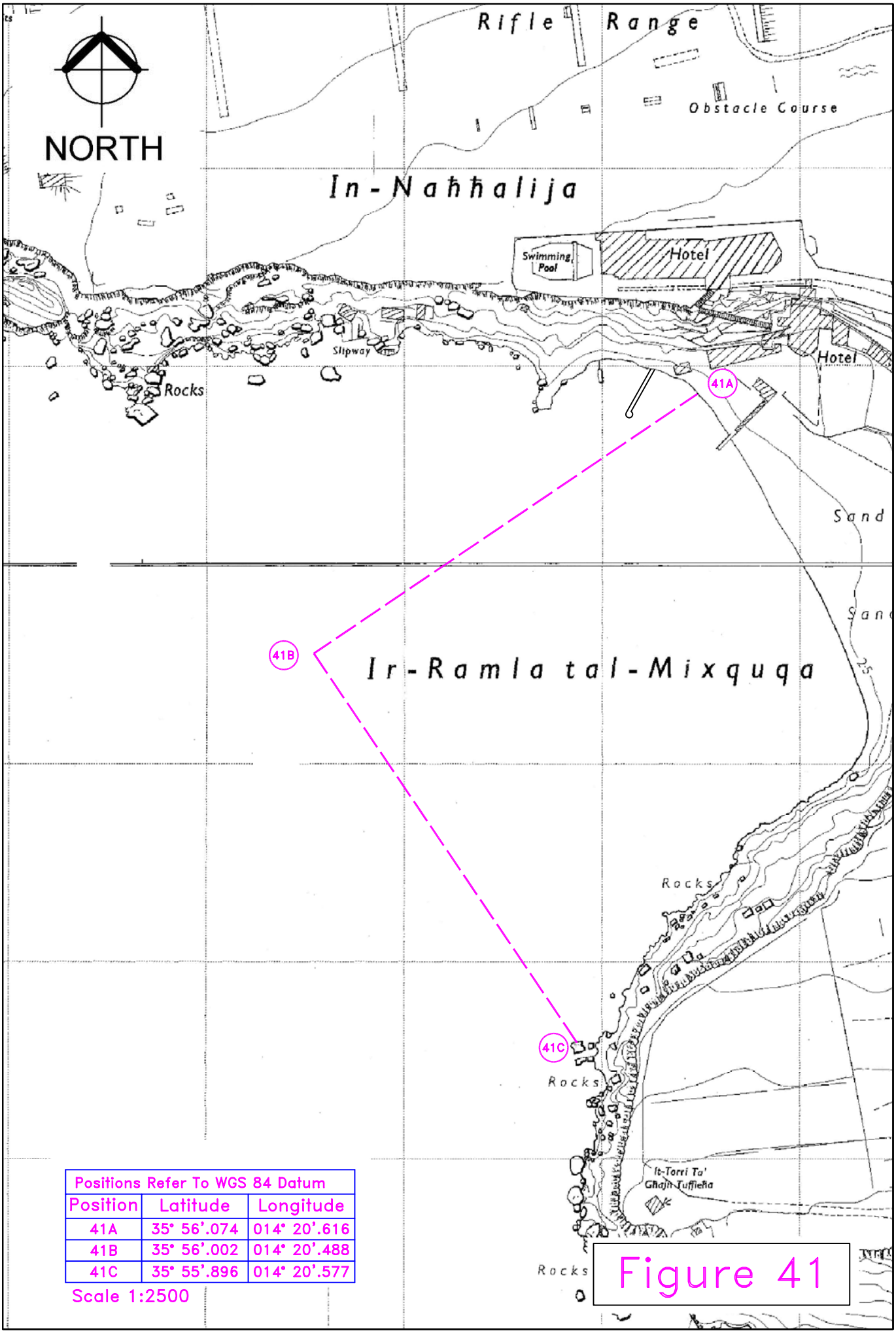

Positions Refer To WGS 84 Datum		
Position	Latitude	Longitude
41A	35° 56'.074	014° 20'.616
41B	35° 56'.002	014° 20'.488
41C	35° 55'.896	014° 20'.577

Scale 1:2500

Figure 41

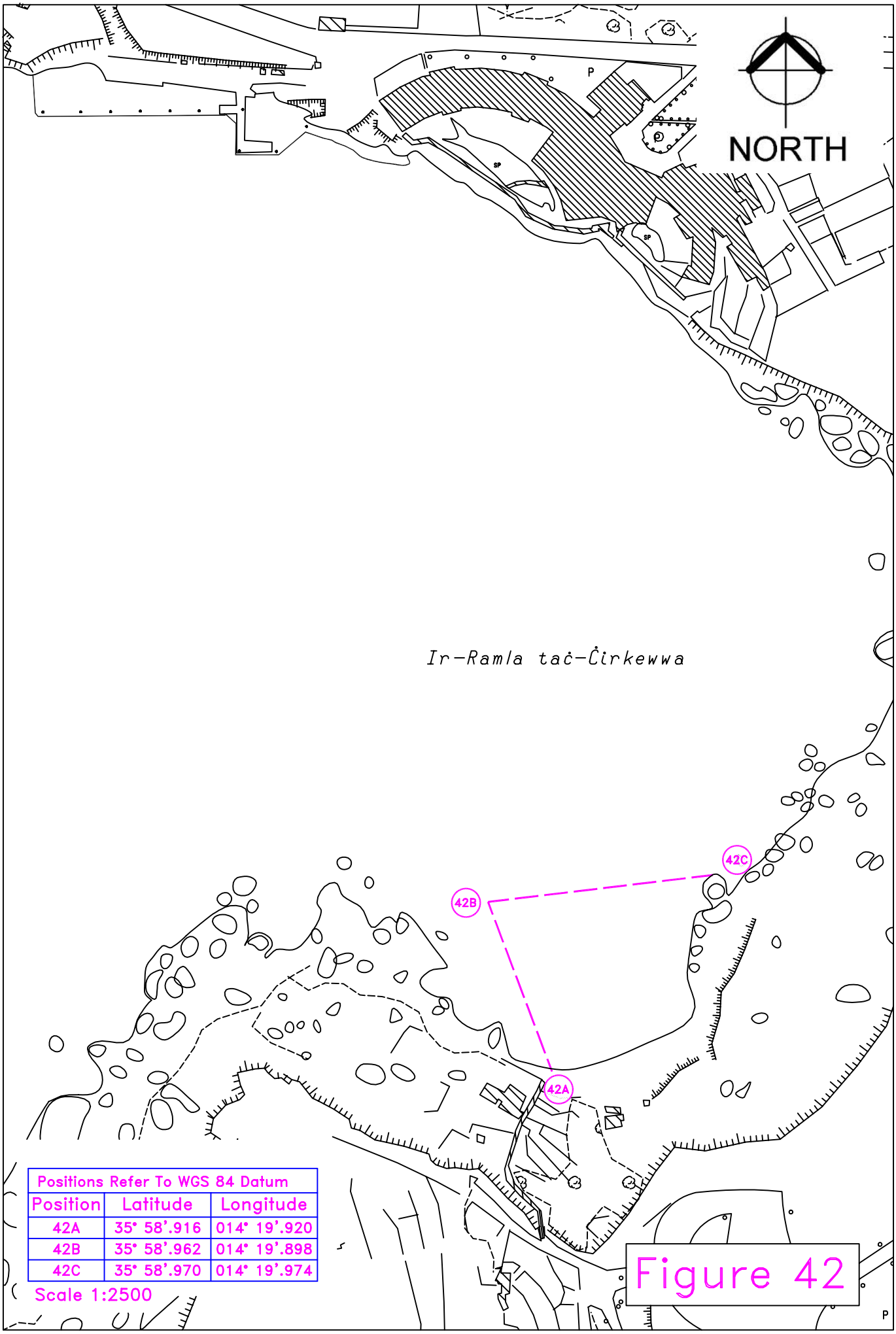

Positions Refer To WGS 84 Datum		
Position	Latitude	Longitude
42A	35° 58'.916	014° 19'.920
42B	35° 58'.962	014° 19'.898
42C	35° 58'.970	014° 19'.974

Scale 1:2500

Figure 42

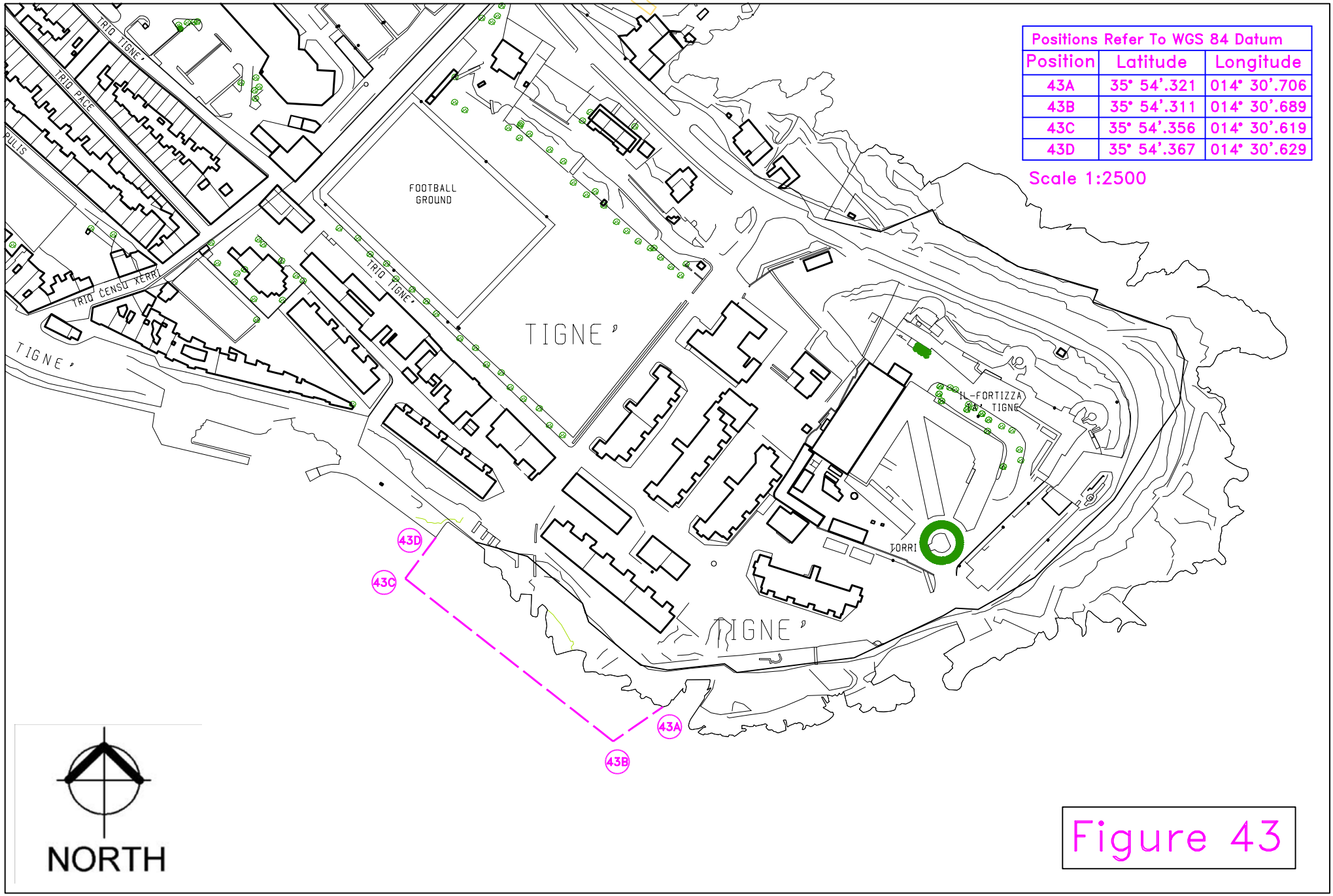

Positions Refer To WGS 84 Datum		
Position	Latitude	Longitude
43A	35° 54'.321	014° 30'.706
43B	35° 54'.311	014° 30'.689
43C	35° 54'.356	014° 30'.619
43D	35° 54'.367	014° 30'.629

Scale 1:2500

Figure 43

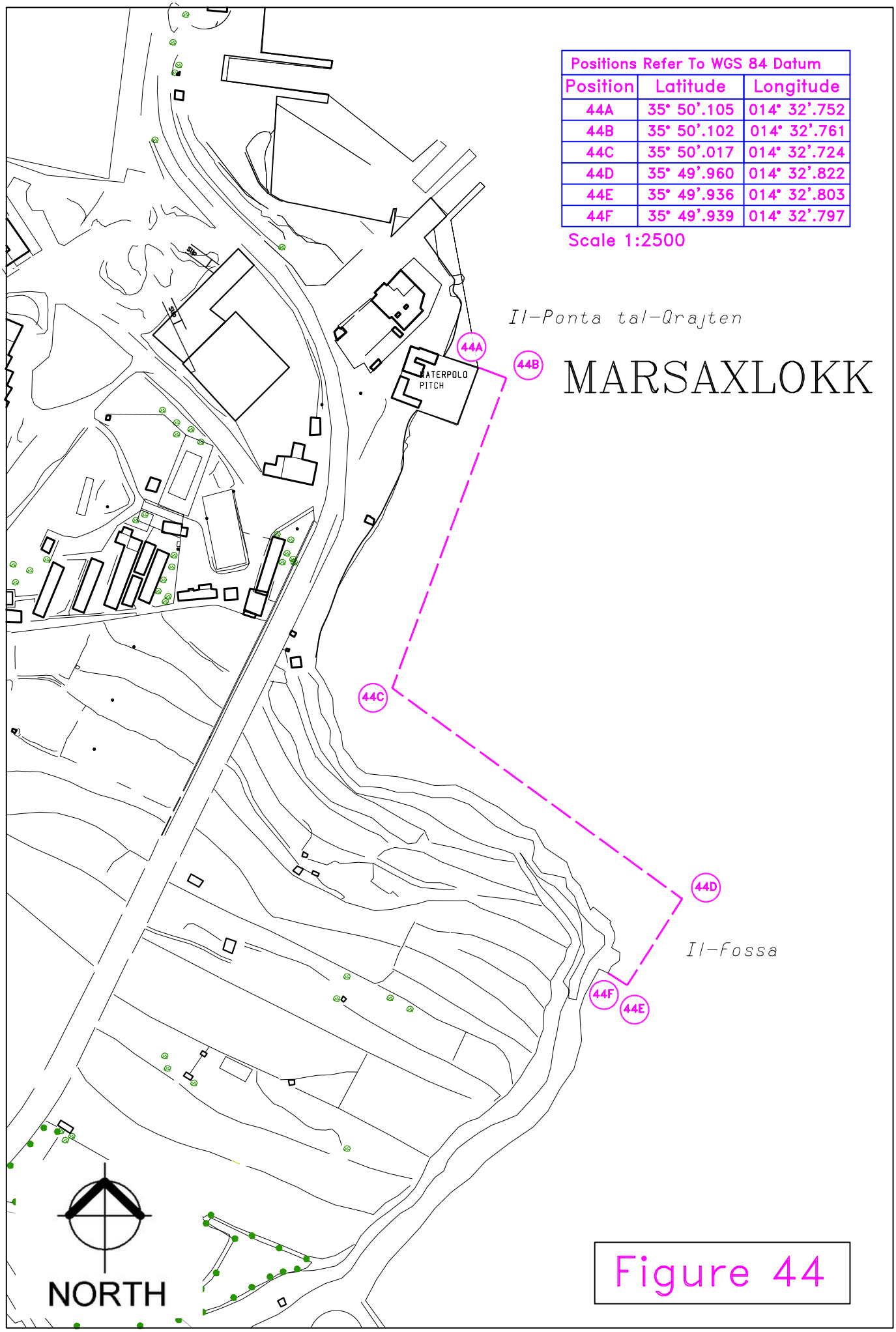

Positions Refer To WGS 84 Datum		
Position	Latitude	Longitude
44A	35° 50'.105	014° 32'.752
44B	35° 50'.102	014° 32'.761
44C	35° 50'.017	014° 32'.724
44D	35° 49'.960	014° 32'.822
44E	35° 49'.936	014° 32'.803
44F	35° 49'.939	014° 32'.797

Scale 1:2500

Figure 44

Positions Refer To WGS 84 Datum		
Position	Latitude	Longitude
45A	35° 59'.242	014° 19'.777
45B	35° 59'.245	014° 19'.863

Scale 1:2500

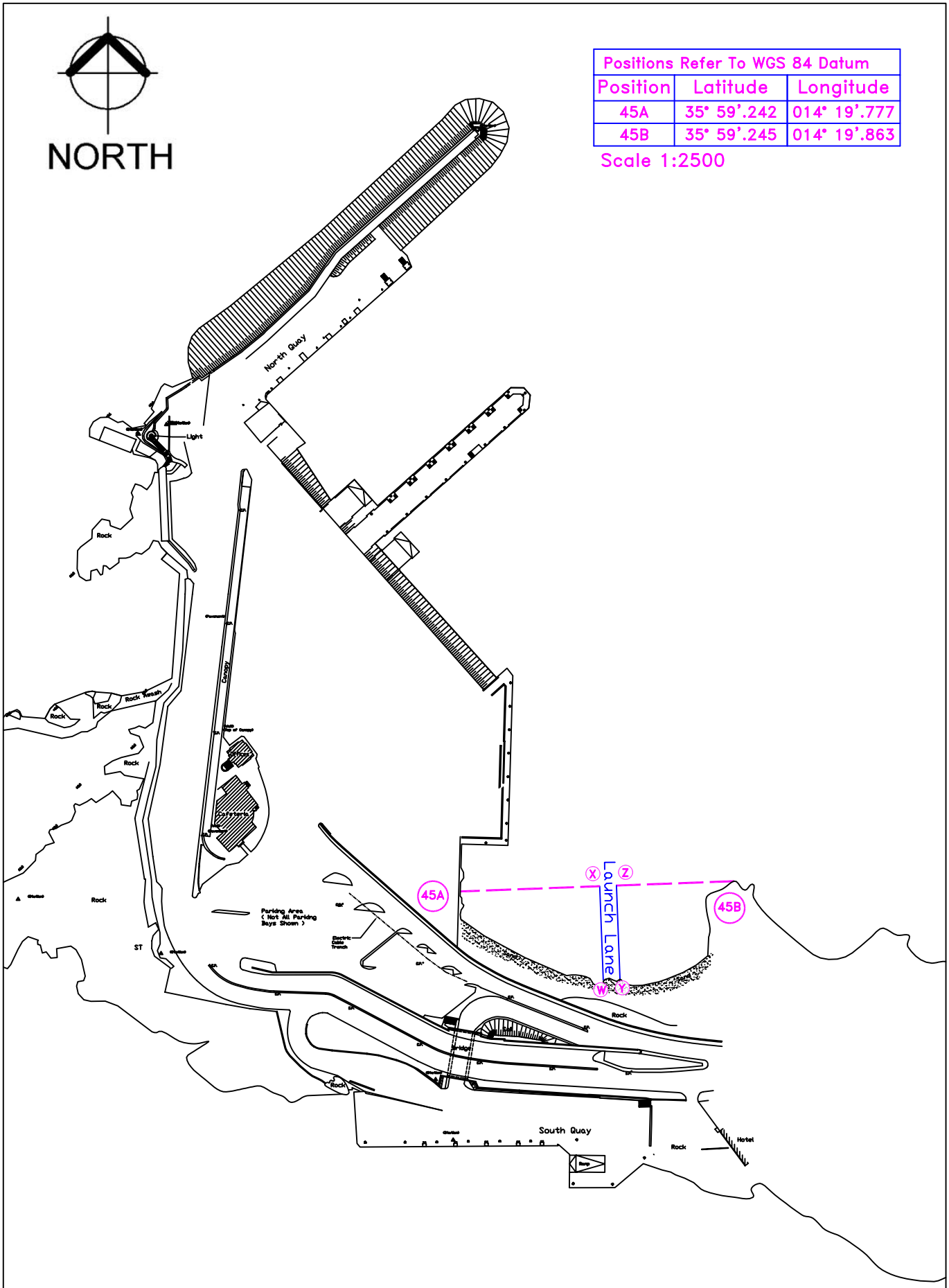
NORTH
North Quay
Light
Rock
Rock Weath
Rock
Rock
Rock

Positions Refer To WGS 84 Datum		
Position	Latitude	Longitude
46A	35° 54'.899	014° 29'.628
46B	35° 54'.883	014° 29'.674

Scale 1:2500

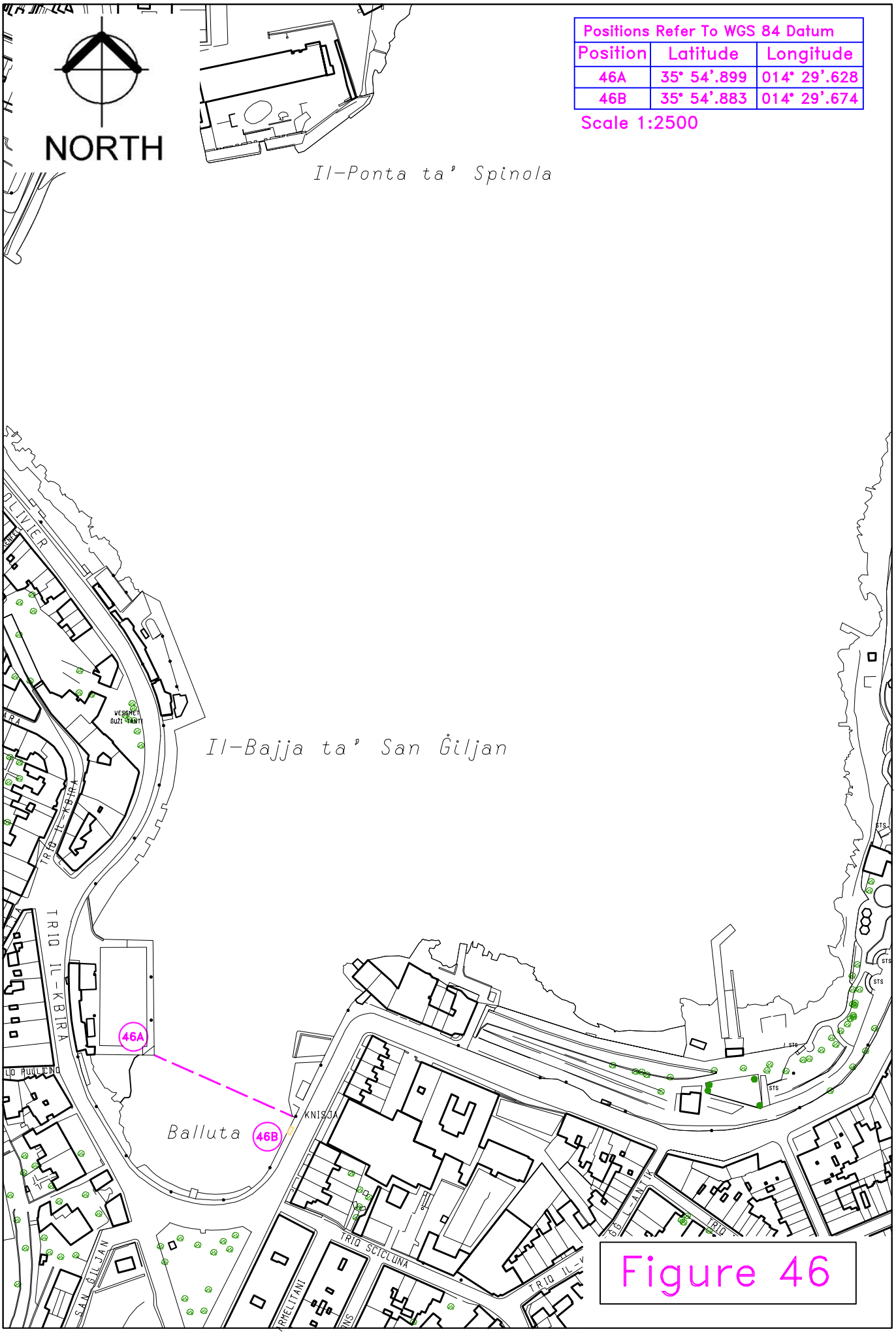

Figure 46

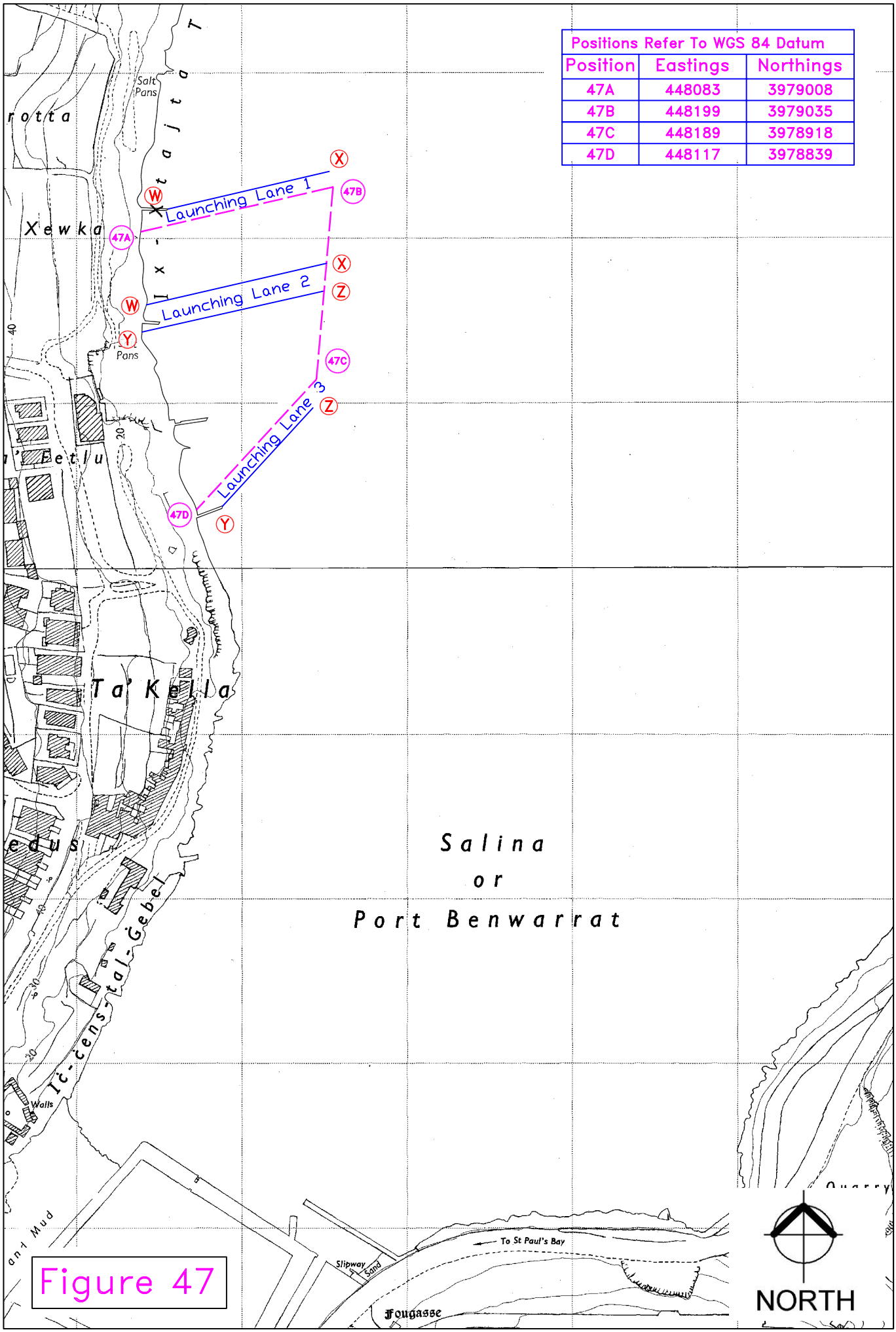

Positions Refer To WGS 84 Datum		
Position	Eastings	Northings
47A	448083	3979008
47B	448199	3979035
47C	448189	3978918
47D	448117	3978839

Figure 47

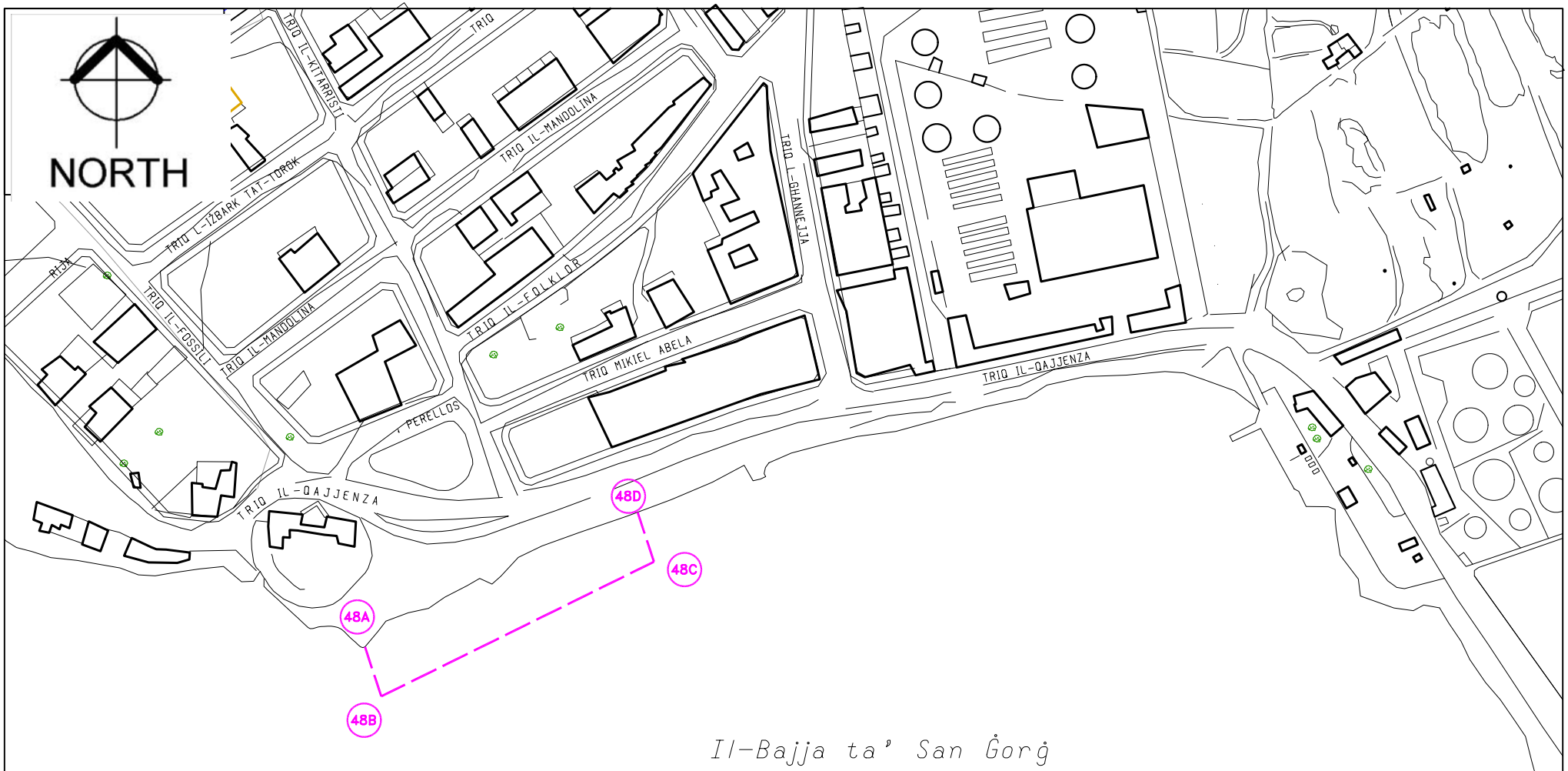

Positions Refer To WGS 84 Datum		
Position	Latitude	Longitude
48A	35° 49'.918	014° 32'.051
48B	35° 49'.907	014° 32'.056
48C	35° 49'.938	014° 32'.134
48D	35° 49'.950	014° 32'.129

Figure 48

Positions Refer To WGS 84 Datum		
Position	Latitude	Longitude
49A	35° 49'.981	014° 33'.735
49B	35° 49'.965	014° 33'.745

Scale 1:2500

Figure 49