



Transport Malta

PORTS AND YACHTING DIRECTORATE

## LOCAL NOTICE TO MARINERS NO 22 of 2014

Our Ref: TM/PYD/139/92 Vol III

30 May 2014

Malta Transport Centre  
Marsa, MRS 1917  
Malta

Tel: (356) 2122 2203  
Fax: (356) 2125 0365  
Email: [info.tm@transport.gov.mt](mailto:info.tm@transport.gov.mt)

[www.transport.gov.mt](http://www.transport.gov.mt)

### Zones Reserved for Swimmers

The Ports and Yachting Directorate, Transport Malta notifies the general public, mariners and owners of vessels regarding the following restrictions in respect of designated zones reserved for swimmers.

These restrictions shall be in place from the date indicated for each area and until 30<sup>th</sup> September, 2014.

Mariners and owners of vessels moored within the zones reserved for swimmers are requested to remove their vessels and mooring buoys immediately. Any vessels and mooring buoys left in these areas after the 1<sup>st</sup> June 2014 will be removed. No liability whatsoever will be borne by Transport Malta for any damage to vessels or any damage/loss of mooring buoys and ground tackle that are left in these areas.

The zones reserved for swimmers will be indicated by coloured marker buoys, and ropes. The ropes may be kept afloat by marker floats in location up to 2 weeks after the above mentioned dates.

Several bays have access to the beach through launching lanes which will also be marked by floats. Vessels shall only enter through these lanes. No vessel is to be moored inside or close to the entrance of these lanes unless authorised by Transport Malta. Such lanes shall be used solely for embarking and disembarking of passengers and by commercial and water sports vessel operators.

**No vessels or objects which may endanger the safety of bathers shall be used within a swimmers' zone.**

The boundaries of these Swimmers' Zones are as follows:-

- 1 **Blue Lagoon - Comino** refer to Notice to Mariners No 10
- 2 **Mgarr ix-Xini – Gozo - From 15 June 2014** refer to figure 2

Lines joining points 2<sub>A</sub>, 2<sub>B</sub> and 2<sub>C</sub> and the intermediate coastline.

Points	Latitude (N)	Longitude (E)
2 <sub>A</sub>	36° 01'.214	14° 16'.271
2 <sub>B</sub>	36° 01'.164	14° 16'.331
2 <sub>C</sub>	36° 01'.172	14° 16'.341



Transport Malta

**3 I-Bajja tax-Xlendi – Gozo - From 15 June 2014**

*refer to Figure 3*

A wire rope between points 3<sub>A</sub> (on Quay) and 3<sub>B</sub> (near Slipway) and the intermediate coastline.

Points	Latitude (N)	Longitude (E)
3 <sub>A</sub>	36° 01'.839	14° 12'.986
3 <sub>B</sub>	36° 01'.836	14° 12'.997

The boundary of this swimmer zone in Xlendi is a wire rope between points 3<sub>C</sub> (sandy beach), 3<sub>D</sub> (off the jetty) and 3<sub>E</sub> (near Churchill Bar) and the intermediate coastline.

Points	Latitude (N)	Longitude (E)
3 <sub>C</sub>	36° 01'.828	14° 13'.022
3 <sub>D</sub>	36° 01'.818	14° 13'.003
3 <sub>E</sub>	36° 01'.784	14° 13'.021

Furthermore, lines joining points 3<sub>F</sub>, 3<sub>G</sub>, 3<sub>H</sub> and 3<sub>I</sub> and the intermediate coastline delineates another zone.

Points	Latitude (N)	Longitude (E)
3 <sub>F</sub>	36° 01'.781	14° 13'.007
3 <sub>G</sub>	36° 01'.789	14° 12'.993
3 <sub>H</sub>	36° 01'.770	14° 12'.900
3 <sub>I</sub>	36° 01'.754	14° 12'.904

**4 Il-Bajja tal-Qbajjar - Gozo - From 15 June 2014**

*refer to Figure 4*

Line joining points 4<sub>A</sub> (SW of slipway) and 4<sub>B</sub> (steps) and the intermediate coastline to the Southwest of this line.

Points	Latitude (N)	Longitude (E)
4 <sub>A</sub>	36° 04'.624	14° 15'.112
4 <sub>B</sub>	36° 04'.596	14° 15'.192

**5 Il-Bajja ta' Marsalforn-Gozo - From 15 June 2014**

*refer to Figure 5*

Line joining points 5<sub>A</sub>, 5<sub>B</sub>, 5<sub>C</sub> and 5<sub>D</sub> and the Intermediate coastline of this line and the line joining points 5<sub>E</sub> and 5<sub>F</sub> and the Intermediate coastline south of this line.

Points	Latitude (N)	Longitude (E)
5 <sub>A</sub>	36° 04'.505	14° 15'.515
5 <sub>B</sub>	36° 04'.505	14° 15'.533
5 <sub>C</sub>	36° 04'.344	14° 15'.538
5 <sub>D</sub>	36° 04'.332	14° 15'.485
5 <sub>E</sub>	36° 04'.314	14° 15'.493



5<sub>F</sub> 36° 04'.344 14° 15'.622

Transport Malta

6 **Il-Bajja ta' San Blas - Gozo - From 15 June 2014** *refer to Figure 6*

Line joining points 6<sub>A</sub>, 6<sub>B</sub> and 6<sub>C</sub> and the intermediate coastline to the Southwest of this line.

Points	Latitude (N)	Longitude (E)
6 <sub>A</sub>	36° 03'.465	14° 17'.999
6 <sub>B</sub>	36° 03'.465	14° 18'.060
6 <sub>C</sub>	36° 03'.419	14° 18'.060

7 **Ir-Ramla – Gozo – From 15 June 2014** *refer to Figure 7*

Line joining points 7<sub>A</sub>, 7<sub>B</sub>, 7<sub>C</sub> and 7<sub>D</sub> and the intermediate coastline to the south of this line.

Points	Latitude (N)	Longitude (E)
7 <sub>A</sub>	36° 03'.693	14° 16'.917
7 <sub>B</sub>	36° 03'.754	14° 16'.879
7 <sub>C</sub>	36° 03'.784	14° 17'.165
7 <sub>D</sub>	36° 03'.725	14° 17'.182

8 **Il-Bajja ta' Hondoq ir-Rummien-Gozo – From 15 June 2014** *refer to Figure 8*

Line joining points 8<sub>A</sub>, 8<sub>B</sub> and 8<sub>C</sub> and the intermediate coastline.

Points	Latitude (N)	Longitude (E)
8 <sub>A</sub>	36° 01'.673	14° 19'.368
8 <sub>B</sub>	36° 01'.639	14° 19'.387
8 <sub>C</sub>	36° 01'.615	14° 19'.338

9 **Il-Bajja ta' San Niklaw – Comino – From 15 June 2014** *refer to Figure 9*

Line joining points 9<sub>A</sub> and 9<sub>B</sub> and the intermediate coastline to the South of this line and the line joining points 9<sub>C</sub>, 9<sub>D</sub> and 9<sub>E</sub> and the Intermediate coastline South East of this line.

Points	Latitude (N)	Longitude (E)
9 <sub>A</sub>	36° 01'.008	14° 19'.735
9 <sub>B</sub>	36° 01'.005	14° 19'.749
9 <sub>C</sub>	36° 01'.006	14° 19'.759
9 <sub>D</sub>	36° 01'.039	14° 19'.773
9 <sub>E</sub>	36° 01'.037	14° 19'.820



**Transport Malta**

*refer to Figure 10*

**10 Il-Bajja ta' Santa Marija – Comino – From 15 June 2014**

Imaginary line joining points **10<sub>A</sub>**, **10<sub>B</sub>**, **10<sub>C</sub>** and **10<sub>D</sub>**, and the intermediate coastline to the South of this line and line joining points **10<sub>E</sub>** and **10<sub>F</sub>** and the Intermediate Coastline East of this line.

Points	Latitude (N)	Longitude (E)
<b>10<sub>A</sub></b>	<b>36° 00'.996</b>	<b>14° 20'.180</b>
<b>10<sub>B</sub></b>	<b>36° 01'.001</b>	<b>14° 20'.185</b>
<b>10<sub>C</sub></b>	<b>36° 00'.997</b>	<b>14° 20'.247</b>
<b>10<sub>D</sub></b>	<b>36° 00'.984</b>	<b>14° 20'.249</b>
<b>10<sub>E</sub></b>	<b>36° 01'.089</b>	<b>14° 20'.289</b>
<b>10<sub>F</sub></b>	<b>36° 01'.134</b>	<b>14° 20'.301</b>

**11 Il-Bajja ta' L-Armier – From 15 June 2014**

*refer to Figure 11*

Line joining points **11<sub>A</sub>**, **11<sub>B</sub>** and **11<sub>C</sub>** and the intermediate coastline to the south of this line.

Points	Latitude (N)	Longitude (E)
<b>11<sub>A</sub></b>	<b>35° 59'.394</b>	<b>14° 21'.354</b>
<b>11<sub>B</sub></b>	<b>35° 59'.413</b>	<b>14° 21'.523</b>
<b>11<sub>C</sub></b>	<b>35° 59'.387</b>	<b>14° 21'.566</b>

**12 Il-Bajja tal-Mellieha – From 01 June 2014**

*refer to Figure 12*

Line joining points **12<sub>A</sub>**, **12<sub>B</sub>**, **12<sub>C</sub>** and **12<sub>D</sub>**, and the intermediate coastline to the North West of this line and line Joining points **12<sub>E</sub>**, **12<sub>F</sub>**, **2<sub>G</sub>** and **12<sub>H</sub>** and the intermediate coastline to the South West of this line.

Points	Latitude (N)	Longitude (E)
<b>12<sub>A</sub></b>	<b>35° 58'.530</b>	<b>14° 21'.254</b>
<b>12<sub>B</sub></b>	<b>35° 58'.514</b>	<b>14° 21'.267</b>
<b>12<sub>C</sub></b>	<b>35° 58'.437</b>	<b>14° 21'.120</b>
<b>12<sub>D</sub></b>	<b>35° 58'.460</b>	<b>14° 21'.098</b>
<b>12<sub>E</sub></b>	<b>35° 58'.429</b>	<b>14° 21'.039</b>
<b>12<sub>F</sub></b>	<b>35° 58'.364</b>	<b>14° 21'.104</b>
<b>12<sub>G</sub></b>	<b>35° 58'.005</b>	<b>14° 21'.292</b>
<b>12<sub>H</sub></b>	<b>35° 57'.980</b>	<b>14° 21'.349</b>

**13 Il-Bajja tal-Mellieha – It-Tunnara – From 01 June 2014**

*refer to Figure 13*

Line joining points **13<sub>A</sub>**, **13<sub>B</sub>** and **13<sub>C</sub>** and the intermediate coastline.

Points	Latitude (N)	Longitude (E)
<b>13<sub>A</sub></b>	<b>35° 58'.017</b>	<b>14° 21'.429</b>
<b>13<sub>B</sub></b>	<b>35° 58'.027</b>	<b>14° 21'.458</b>
<b>13<sub>C</sub></b>	<b>35° 58'.007</b>	<b>14° 21'.471</b>



Transport Malta

**14 Il-Bajja ta' L-Imgiebah - From 15 June 2014**

*refer to Figure 14*

Line joining points **14<sub>A</sub>** and **14<sub>B</sub>** and the intermediate coastline to the south of this line.

Points	Latitude (N)	Longitude (E)
<b>14<sub>A</sub></b>	<b>35° 58'.101</b>	<b>14° 22'.858</b>
<b>14<sub>B</sub></b>	<b>35° 58'.094</b>	<b>14° 23'.021</b>

**15 Il-Bajja ta' San Pawl il-Bahar (Selmun) - From 15 June 2014**

*refer to Figure 15*

Line joining points **15<sub>A</sub>** and **15<sub>B</sub>** and the intermediate coastline to the south of this line.

Points	Latitude (N)	Longitude (E)
<b>15<sub>A</sub></b>	<b>35° 58'.033</b>	<b>14° 23'.814</b>
<b>15<sub>B</sub></b>	<b>35° 57'.847</b>	<b>14° 23'.828</b>

**16 Il-Bajja ta' San Pawl il-Bahar (Tal-Fekruna) - From 15 June 2014**

*refer to Figure 16*

Line joining points **16<sub>A</sub>** and **16<sub>B</sub>** and the intermediate coastline to the west of this line

Points	Latitude (N)	Longitude (E)
<b>16<sub>A</sub></b>	<b>35° 57'.177</b>	<b>14° 23'.333</b>
<b>16<sub>B</sub></b>	<b>35° 57'.147</b>	<b>14° 23'.357</b>

**17 Il-Bajja ta' San Pawl il-Bahar (Xemxija) – From 15 June 2014**

*refer to Figure 17*

Line joining points **17<sub>A</sub>**, **17<sub>B</sub>**, **17<sub>C</sub>** and **17<sub>D</sub>** and the intermediate coastline

Points	Latitude (N)	Longitude (E)
<b>17<sub>A</sub></b>	<b>35° 56'.911</b>	<b>14° 23'.089</b>
<b>17<sub>B</sub></b>	<b>35° 56'.897</b>	<b>14° 23'.107</b>
<b>17<sub>C</sub></b>	<b>35° 56'.872</b>	<b>14° 23'.078</b>
<b>17<sub>D</sub></b>	<b>35° 56'.875</b>	<b>14° 23'.057</b>



Transport Malta

**18 Il-Bajja ta' San Pawl il-Bahar (Ghajn Razul – Vecca Breakwater) – From 15 June 2014** *refer to Figure 18*

Line joining points **18<sub>A</sub>**, **18<sub>B</sub>**, **18<sub>C</sub>** and **18<sub>D</sub>** and the intermediate coastline and line joining points **18<sub>E</sub>**, **18<sub>F</sub>**, **18<sub>G</sub>** and **18<sub>H</sub>** and the intermediate coastline.

Points	Latitude (N)	Longitude (E)
<b>18<sub>A</sub></b>	<b>35° 56'.904</b>	<b>14° 23'.584</b>
<b>18<sub>B</sub></b>	<b>35° 56'.950</b>	<b>14° 23'.560</b>
<b>18<sub>C</sub></b>	<b>35° 56'.922</b>	<b>14° 23'.459</b>
<b>18<sub>D</sub></b>	<b>35° 56'.863</b>	<b>14° 23'.502</b>
<b>18<sub>E</sub></b>	<b>35° 56'.833</b>	<b>14° 23'.492</b>
<b>18<sub>F</sub></b>	<b>35° 56'.858</b>	<b>14° 23'.495</b>
<b>18<sub>G</sub></b>	<b>35° 56'.843</b>	<b>14° 23'.444</b>
<b>18<sub>H</sub></b>	<b>35° 56'.832</b>	<b>14° 23'.445</b>

**19 Il-Bajja ta' San Pawl il-Bahar (Ghazzelin) – From 15 June 2014** *refer to Figure 19*

Line joining points **19<sub>A</sub>**, **19<sub>B</sub>**, **19<sub>C</sub>**, **19<sub>D</sub>** and **19<sub>E</sub>** and the intermediate coastline.

Points	Latitude (N)	Longitude (E)
<b>19<sub>A</sub></b>	<b>35° 56'.975</b>	<b>14° 24'.010</b>
<b>19<sub>B</sub></b>	<b>35° 56'.996</b>	<b>14° 24'.013</b>
<b>19<sub>C</sub></b>	<b>35° 57'.028</b>	<b>14° 24'.144</b>
<b>19<sub>D</sub></b>	<b>35° 57'.016</b>	<b>14° 24'.289</b>
<b>19<sub>E</sub></b>	<b>35° 56'.938</b>	<b>14° 24'.297</b>

**20 Il-Bajja ta' San Pawl il-Bahar (Bugibba Square) – From 15 June 2014** *refer to Figure 20*

Line joining points **20<sub>A</sub>**, **20<sub>B</sub>** and **20<sub>C</sub>** and the intermediate coastline to the south east of this line and line joining points **20<sub>D</sub>**, **20<sub>E</sub>** and **20<sub>F</sub>** and the intermediate coastline to the south west of this line.

Points	Latitude (N)	Longitude (E)
<b>18<sub>A</sub></b>	<b>35° 57'.213</b>	<b>14° 24'.892</b>
<b>18<sub>B</sub></b>	<b>35° 57'.198</b>	<b>14° 24'.804</b>
<b>18<sub>C</sub></b>	<b>35° 57'.136</b>	<b>14° 24'.834</b>
<b>18<sub>D</sub></b>	<b>35° 57'.128</b>	<b>14° 24'.832</b>
<b>18<sub>E</sub></b>	<b>35° 57'.197</b>	<b>14° 24'.789</b>
<b>18<sub>F</sub></b>	<b>35° 57'.187</b>	<b>14° 24'.718</b>



Transport Malta

**21 Il-Bajja ta' San-Pawl il-Bahar – Bugibba (opposite Dolmen Hotel) - From 15 June 2014** *refer to Figure 21*

Lines joining points **21<sub>A</sub>**, **21<sub>B</sub>**, **21<sub>C</sub>** and **21<sub>D</sub>** and the intermediate coastline and line joining points **21<sub>E</sub>**, **21<sub>F</sub>** and **21<sub>G</sub>**, and the intermediate coastline.

Points	Latitude (N)	LONGITUDE (E)
<b>21<sub>A</sub></b>	35° 57'.405	14° 25'.044
<b>21<sub>B</sub></b>	35° 57'.312	14° 24'.973
<b>21<sub>C</sub></b>	35° 57'.292	14° 25'.024
<b>21<sub>D</sub></b>	35° 57'.277	14° 25'.022
<b>21<sub>E</sub></b>	35° 57'.288	14° 24'.954
<b>21<sub>F</sub></b>	35° 57'.260	14° 24'.933
<b>21<sub>G</sub></b>	35° 57'.230	14° 24'.961

**22 Qawra – From 01 June 2014** *refer to Figure 22*

Lines joining points **22<sub>A</sub>**, **22<sub>B</sub>**, **22<sub>C</sub>**, **22<sub>D</sub>** and **22<sub>E</sub>**, and the intermediate coastline.

Points	Latitude (N)	LONGITUDE (E)
<b>22<sub>A</sub></b>	35° 57'.562	14° 25'.742
<b>22<sub>B</sub></b>	35° 57'.561	14° 25'.742
<b>22<sub>C</sub></b>	35° 57'.560	14° 25'.602
<b>22<sub>D</sub></b>	35° 57'.433	14° 25'.602
<b>22<sub>E</sub></b>	35° 57'.432	14° 25'.586

**23 Il-Bajja tas-Salina (opposite Coastline Hotel) – From 15 June 2014** *refer to Figure 23*

Line joining points **23<sub>A</sub>**, and **23<sub>B</sub>** and the intermediate coastline to the South East

Points	Latitude (N)	Longitude (E)
<b>23<sub>A</sub></b>	35° 56'.954	14° 25'.703
<b>23<sub>B</sub></b>	35° 56'.925	14° 25'.652

**24 Il-Bajja ta' San Gorg (San-Giljan) – From 01 June 2014** *refer to Figure 24*

Line joining points **24<sub>A</sub>**, **24<sub>B</sub>**, **24<sub>C</sub>**, **24<sub>D</sub>** and **22<sub>E</sub>** and the intermediate coastline.

Points	Latitude (N)	Longitude (E)
<b>22<sub>A</sub></b>	35° 55'.576	14° 29'.264
<b>22<sub>B</sub></b>	35° 55'.590	14° 29'.308
<b>22<sub>C</sub></b>	35° 55'.558	14° 29'.341
<b>22<sub>D</sub></b>	35° 55'.547	14° 29'.326
<b>22<sub>E</sub></b>	35° 55'.534	14° 29'.343



Transport Malta

**25** **Il-Xatt ta' Spinola (opposite Cavalieri Hotel) – From 15 June 2014** *refer to Figure 25*

Line joining points **25<sub>A</sub>**, **25<sub>B</sub>** and **25<sub>C</sub>**, and the intermediate coastline.

Points	Latitude (N)	Longitude (E)
<b>25<sub>A</sub></b>	<b>35° 55'.130</b>	<b>14° 29'.583</b>
<b>25<sub>B</sub></b>	<b>35° 55'.139</b>	<b>14° 29'.681</b>
<b>25<sub>C</sub></b>	<b>35° 55'.149</b>	<b>14° 29'.680</b>

**26** **Ix-Xatt ta' Spinola (St Julians) – From 15 June 2014** *refer to Figure 26*

A rectangular line joining points **26<sub>A</sub>**, **26<sub>B</sub>**, **26<sub>C</sub>** and **26<sub>D</sub>** and the intermediate coastline

Points	Latitude (N)	Longitude (E)
<b>26<sub>A</sub></b>	<b>35° 55'.074</b>	<b>14° 29'.569</b>
<b>26<sub>B</sub></b>	<b>35° 55'.090</b>	<b>14° 29'.580</b>
<b>26<sub>C</sub></b>	<b>35° 55'.040</b>	<b>14° 29'.650</b>
<b>26<sub>D</sub></b>	<b>35° 55'.025</b>	<b>14° 29'.626</b>

**27** **Ix-Xatt ta' Spinola (Sliema) – From 15 June 2014** *refer to Figure 27*

Line joining points **27<sub>A</sub>**, **27<sub>B</sub>**, **27<sub>C</sub>**, **27<sub>D</sub>** and **27<sub>E</sub>** and the intermediate coastline.

Points	Latitude (N)	Longitude (E)
<b>27<sub>A</sub></b>	<b>35° 54'.957</b>	<b>14° 29'.867</b>
<b>27<sub>B</sub></b>	<b>35° 54'.970</b>	<b>14° 29'.820</b>
<b>27<sub>C</sub></b>	<b>35° 55'.080</b>	<b>14° 29'.830</b>
<b>27<sub>D</sub></b>	<b>35° 55'.133</b>	<b>14° 29'.872</b>
<b>27<sub>E</sub></b>	<b>35° 55'.132</b>	<b>14° 29'.932</b>

**28** **Sliema (Font Ghadir) – From 01 June 2014** *refer to Figure 28*

Line joining points **28<sub>A</sub>**, **28<sub>B</sub>** and **28<sub>C</sub>** and the intermediate coastline.

Points	Latitude (N)	Longitude (E)
<b>28<sub>A</sub></b>	<b>35° 54'.971</b>	<b>14° 30'.297</b>
<b>28<sub>B</sub></b>	<b>35° 54'.940</b>	<b>14° 30'.381</b>
<b>28<sub>C</sub></b>	<b>35° 54'.928</b>	<b>14° 30'.373</b>





**Transport Malta**

*refer to Figure 29*

**29 Ta' Xbiex (Marsamxett) – From 15 June 2014**

Line joining points **29<sub>A</sub>**, **29<sub>B</sub>**, **29<sub>C</sub>** and **29<sub>D</sub>** and the intermediate coastline to the West of this line.

Points	Latitude (N)	Longitude (E)
<b>29<sub>A</sub></b>	<b>35° 53'.946</b>	<b>14° 30'.044</b>
<b>29<sub>B</sub></b>	<b>35° 53'.942</b>	<b>14° 30'.062</b>
<b>29<sub>C</sub></b>	<b>35° 53'.889</b>	<b>14° 30'.045</b>
<b>29<sub>D</sub></b>	<b>35° 53'.893</b>	<b>14° 30'.027</b>

**30 Valletta – Waterpolo Pitch (Marsamxett) - From 15 June 2014**

*refer to Figure 30*

Line joining points **30<sub>A</sub>**, **30<sub>B</sub>** and **30<sub>C</sub>** and the intermediate coastline to the East of this line.

Points	Latitude (N)	Longitude (E)
<b>30<sub>A</sub></b>	<b>35° 54'.070</b>	<b>14° 30'.638</b>
<b>30<sub>B</sub></b>	<b>35° 54'.138</b>	<b>14° 30'.724</b>
<b>30<sub>C</sub></b>	<b>35° 54'.130</b>	<b>14° 30'.733</b>

**31 Il-Bajja tar-Rinella – From 15 June 2014**

*refer to Figure 31*

Line joining points **31<sub>A</sub>**, and **31<sub>B</sub>** and the intermediate coastline to the East of this line

Points	Latitude (N)	Longitude (E)
<b>31<sub>A</sub></b>	<b>35° 53'.656</b>	<b>14° 31'.629</b>
<b>31<sub>B</sub></b>	<b>35° 53'.584</b>	<b>14° 31'.609</b>

**32 Il-Bajja ta' Marsascula (water polo pitch) - From 15 June 2014**

*refer to Figure 32*

Line joining points **32<sub>A</sub>**, **32<sub>B</sub>**, **32<sub>C</sub>**, **32<sub>D</sub>** and **32<sub>E</sub>** and the intermediate coastline to the North of this line.

Points	Latitude (N)	Longitude (E)
<b>32<sub>A</sub></b>	<b>35° 51'.979</b>	<b>14° 34'.073</b>
<b>32<sub>B</sub></b>	<b>35° 51'.974</b>	<b>14° 34'.074</b>
<b>32<sub>C</sub></b>	<b>35° 51'.975</b>	<b>14° 34'.225</b>
<b>32<sub>D</sub></b>	<b>35° 51'.996</b>	<b>14° 34'.432</b>
<b>32<sub>E</sub></b>	<b>35° 52'.028</b>	<b>14° 34'.507</b>



Transport Malta

**33** **Il-Bajja ta' Marsascula (opposite Ex Jerma Hotel) - From 15 June 2014** *refer to Figure 33*

The lines joining the points **33<sub>A</sub>**, **33<sub>B</sub>**, **33<sub>C</sub>**, **33<sub>D</sub>** and **33<sub>E</sub>** and the intermediate coastline.

Points	Latitude (N)	Longitude (E)
<b>33<sub>A</sub></b>	<b>35° 51'.913</b>	<b>14° 34'.099</b>
<b>33<sub>B</sub></b>	<b>35° 51'.917</b>	<b>14° 34'.103</b>
<b>33<sub>C</sub></b>	<b>35° 51'.894</b>	<b>14° 34'.260</b>
<b>33<sub>D</sub></b>	<b>35° 51'.802</b>	<b>14° 34'.385</b>
<b>33<sub>E</sub></b>	<b>35° 51'.698</b>	<b>14° 34'.529</b>

**34** **Il-Bajja ta' San Tumas – From 15 June 2014** *refer to Figure 34*

Line joining points **34<sub>A</sub>**, **34<sub>B</sub>**, **34<sub>C</sub>** and **34<sub>D</sub>**, and the intermediate coastline.

Points	Latitude (N)	Longitude (E)
<b>34<sub>A</sub></b>	<b>35° 51'.287</b>	<b>14° 33'.938</b>
<b>34<sub>B</sub></b>	<b>35° 51'.255</b>	<b>14° 33'.943</b>
<b>34<sub>C</sub></b>	<b>35° 51'.270</b>	<b>14° 34'.110</b>
<b>34<sub>D</sub></b>	<b>35° 51'.351</b>	<b>14° 34'.095</b>

**35** **Xrobb I-Ghagin (Dellimara) – From 15 June 2014** *refer to Figure 35*

Line joining points **35<sub>A</sub>**, **35<sub>B</sub>**, **35<sub>C</sub>** and **35<sub>D</sub>**, and the intermediate coastline.

Points	Latitude (N)	Longitude (E)
<b>35<sub>A</sub></b>	<b>35° 50'.490</b>	<b>14° 34'.029</b>
<b>35<sub>B</sub></b>	<b>35° 50'.465</b>	<b>14° 33'.968</b>
<b>35<sub>C</sub></b>	<b>35° 50'.394</b>	<b>14° 34'.033</b>
<b>35<sub>D</sub></b>	<b>35° 50'.415</b>	<b>14° 34'.150</b>

**36** **Kalanka It-Tawwalija(Dellimara) – From 15 June 2014** *refer to Figure 36*

Line joining points **32<sub>A</sub>** and **32<sub>B</sub>**, and the intermediate coastline.

Points	Latitude (N)	Longitude (E)
<b>36<sub>A</sub></b>	<b>35° 49'.435</b>	<b>14° 33'.665</b>
<b>36<sub>B</sub></b>	<b>35° 49'.388</b>	<b>14° 33'.625</b>



Transport Malta

*refer to Figure 37*

**37** **Il-Bajja ta' B'Bugia (San Gorg) – From 15 June 2014**

Line joining points **37<sub>A</sub>** and **37<sub>B</sub>**, and the intermediate coastline.

Points	Latitude (N)	Longitude (E)
<b>37<sub>A</sub></b>	<b>35° 49'.947</b>	<b>14° 31'.893</b>
<b>37<sub>B</sub></b>	<b>35° 49'.879</b>	<b>14° 31'.862</b>

**38** **Il-Bajja ta' B'Bugia – From 15 June 2014**

*refer to Figure 38*

Line joining points from **38<sub>A</sub>** (southern most part of old breakwater jetty), **38<sub>B</sub>** and **38<sub>C</sub>** (the south east part of the water polo pitch) and the intermediate coastline.

Points	Latitude (N)	Longitude (E)
<b>38<sub>A</sub></b>	<b>35° 49'.408</b>	<b>14° 31'.770</b>
<b>38<sub>B</sub></b>	<b>35° 49'.420</b>	<b>14° 31'.840</b>
<b>38<sub>C</sub></b>	<b>35° 49'.517</b>	<b>14° 31'.865</b>

**39** **Il-Bajja tal-Gnejna – From 15 June 2014**

*refer to Figure 39*

Line joining points **39<sub>A</sub>**, **39<sub>B</sub>**, **39<sub>C</sub>** and **39<sub>D</sub>** and the intermediate coastline to the South East of this line.

Points	Latitude (N)	Longitude (E)
<b>39<sub>A</sub></b>	<b>35° 55'.214</b>	<b>14° 20'.499</b>
<b>39<sub>B</sub></b>	<b>35° 55'.244</b>	<b>14° 20'.482</b>
<b>39<sub>C</sub></b>	<b>35° 55'.287</b>	<b>14° 20'.585</b>
<b>39<sub>D</sub></b>	<b>35° 55'.283</b>	<b>14° 20'.619</b>

**40** **Ir- Ramla ta' Ghajn Tuffieha - From 15 June 2014**

*refer to Figure 40*

Line joining points **40<sub>A</sub>**, **40<sub>B</sub>** and **40<sub>C</sub>** and the intermediate coastline to the South East of this line.

Points	Latitude (N)	Longitude (E)
<b>40<sub>A</sub></b>	<b>35° 55'.770</b>	<b>14° 20'.698</b>
<b>40<sub>B</sub></b>	<b>35° 55'.801</b>	<b>14° 20'.588</b>
<b>40<sub>C</sub></b>	<b>35° 55'.717</b>	<b>14° 20'.496</b>



Transport Malta

**41 Ir-Ramla tal- Mixquqa (Golden Sands) – From 01 June 2014**

*refer to Figure 41*

Line joining points **41<sub>A</sub>**, **41<sub>B</sub>** and **41<sub>C</sub>** and the intermediate coastline to the North East of this line.

Points	Latitude (N)	Longitude (E)
<b>41<sub>A</sub></b>	<b>35° 56'.074</b>	<b>14° 20'.616</b>
<b>41<sub>B</sub></b>	<b>35° 56'.002</b>	<b>14° 20'.488</b>
<b>41<sub>C</sub></b>	<b>35° 55'.896</b>	<b>14° 20'.577</b>

**42 Il-Bajja tac-Cirkewwa (Paradise Bay) – From 15 June 2014**

*refer to Figure 42*

Line joining points **42<sub>A</sub>**, **42<sub>B</sub>** and **42<sub>C</sub>** and the intermediate coastline of this line.

Points	Latitude (N)	Longitude (E)
<b>42<sub>A</sub></b>	<b>35° 58'.916</b>	<b>14° 19'.920</b>
<b>42<sub>B</sub></b>	<b>35° 58'.962</b>	<b>14° 19'.898</b>
<b>42<sub>C</sub></b>	<b>35° 58'.970</b>	<b>14° 19'.974</b>

**43 Tigne – From 15 June 2014**

*refer to Figure 43*

Line joining points **43<sub>A</sub>**, **43<sub>B</sub>**, **43<sub>C</sub>**, and **43<sub>D</sub>** and the intermediate coastline of this line.

Points	Latitude (N)	Longitude (E)
<b>43<sub>A</sub></b>	<b>35° 54'.321</b>	<b>14° 30'.706</b>
<b>43<sub>B</sub></b>	<b>35° 54'.311</b>	<b>14° 30'.689</b>
<b>43<sub>C</sub></b>	<b>35° 54'.356</b>	<b>14° 30'.619</b>
<b>43<sub>D</sub></b>	<b>35° 54'.367</b>	<b>14° 30'.629</b>

**44 Marsaxlokk – From 15 June 2014**

*refer to Figure 44*

Line joining points **44<sub>A</sub>**, **44<sub>B</sub>**, **44<sub>C</sub>**, **44<sub>D</sub>**, **44<sub>E</sub>**, and **44<sub>F</sub>** and the intermediate coastline of this line.

Points	Latitude (N)	Longitude (E)
<b>44<sub>A</sub></b>	<b>35° 50'.105</b>	<b>14° 32'.752</b>
<b>44<sub>B</sub></b>	<b>35° 50'.102</b>	<b>14° 32'.761</b>
<b>44<sub>C</sub></b>	<b>35° 50'.017</b>	<b>14° 32'.724</b>
<b>44<sub>D</sub></b>	<b>35° 49'.960</b>	<b>14° 32'.822</b>
<b>44<sub>E</sub></b>	<b>35° 49'.936</b>	<b>14° 32'.803</b>
<b>44<sub>F</sub></b>	<b>35° 49'.939</b>	<b>14° 32'.797</b>



**Transport Malta**  
*refer to Figure 45*

**45 Ic-Cirkewwa – From 15 June 2014**

Line joining points **45<sub>A</sub>**, and **45<sub>B</sub>** and the intermediate coastline of this line.

<b>Points</b>	<b>Latitude (N)</b>	<b>Longitude (E)</b>
<b>45<sub>A</sub></b>	<b>35° 59'.242</b>	<b>14° 19'.777</b>
<b>45<sub>B</sub></b>	<b>35° 59'.245</b>	<b>14° 19'.863</b>

**New Zones reserved for swimmers.**

**46 Spinola Bay (Balluta Bay) – From 15 June 2014**

*refer to Figure 46*

Line joining points **46<sub>A</sub>**, and **46<sub>B</sub>** and the intermediate coastline of this line.

<b>Points</b>	<b>Latitude (N)</b>	<b>Longitude (E)</b>
<b>46<sub>A</sub></b>	<b>35° 54'.899</b>	<b>14° 29'.628</b>
<b>46<sub>B</sub></b>	<b>35° 54'.883</b>	<b>14° 29'.674</b>

**47 Salina Bay (Suncrest Hotel) – From 15 June 2014**

*refer to Figure 47*

Line joining points **47<sub>A</sub>**, **47<sub>B</sub>**, **47<sub>C</sub>**, and **47<sub>D</sub>** and the intermediate coastline of this line.

<b>Points</b>	<b>Latitude (N)</b>	<b>Longitude (E)</b>
<b>47<sub>A</sub></b>	<b>35° 57'.244</b>	<b>14° 25'.458</b>
<b>47<sub>B</sub></b>	<b>35° 57'.259</b>	<b>14° 25'.535</b>
<b>47<sub>C</sub></b>	<b>35° 57'.196</b>	<b>14° 25'.529</b>
<b>47<sub>D</sub></b>	<b>35° 57'.154</b>	<b>14° 25'.481</b>

**48 Il-Bajja ta' B'Bugia (Qajjenza) – From 15 June 2014**

*refer to Figure 48*

Line joining points **47<sub>A</sub>**, **47<sub>B</sub>**, **47<sub>C</sub>**, and **47<sub>D</sub>** and the intermediate coastline of this line.

<b>Points</b>	<b>Latitude (N)</b>	<b>Longitude (E)</b>
<b>48<sub>A</sub></b>	<b>35° 49'.974</b>	<b>14° 32'.225</b>
<b>48<sub>B</sub></b>	<b>35° 49'.963</b>	<b>14° 32'.230</b>
<b>48<sub>C</sub></b>	<b>35° 49'.937</b>	<b>14° 32'.128</b>
<b>48<sub>D</sub></b>	<b>35° 49'.948</b>	<b>14° 32'.123</b>

For ease of reference chartlets depicting swimmers' zones and launching lanes are attached.

Mariners are reminded that it is prohibited to secure/moor any vessel or object with any Marker Buoy, ropes and related gear delineating the swimmers zones.

All positions are referred to WGS 84 DATUM.

Parts of charts attached.

Positions Refer To WGS 84 Datum		
Position	Latitude	Longitude
2A	36° 01'.214	014° 16'.271
2B	36° 01'.164	014° 16'.331
2C	36° 01'.172	014° 16'.341

Scale 1:2500

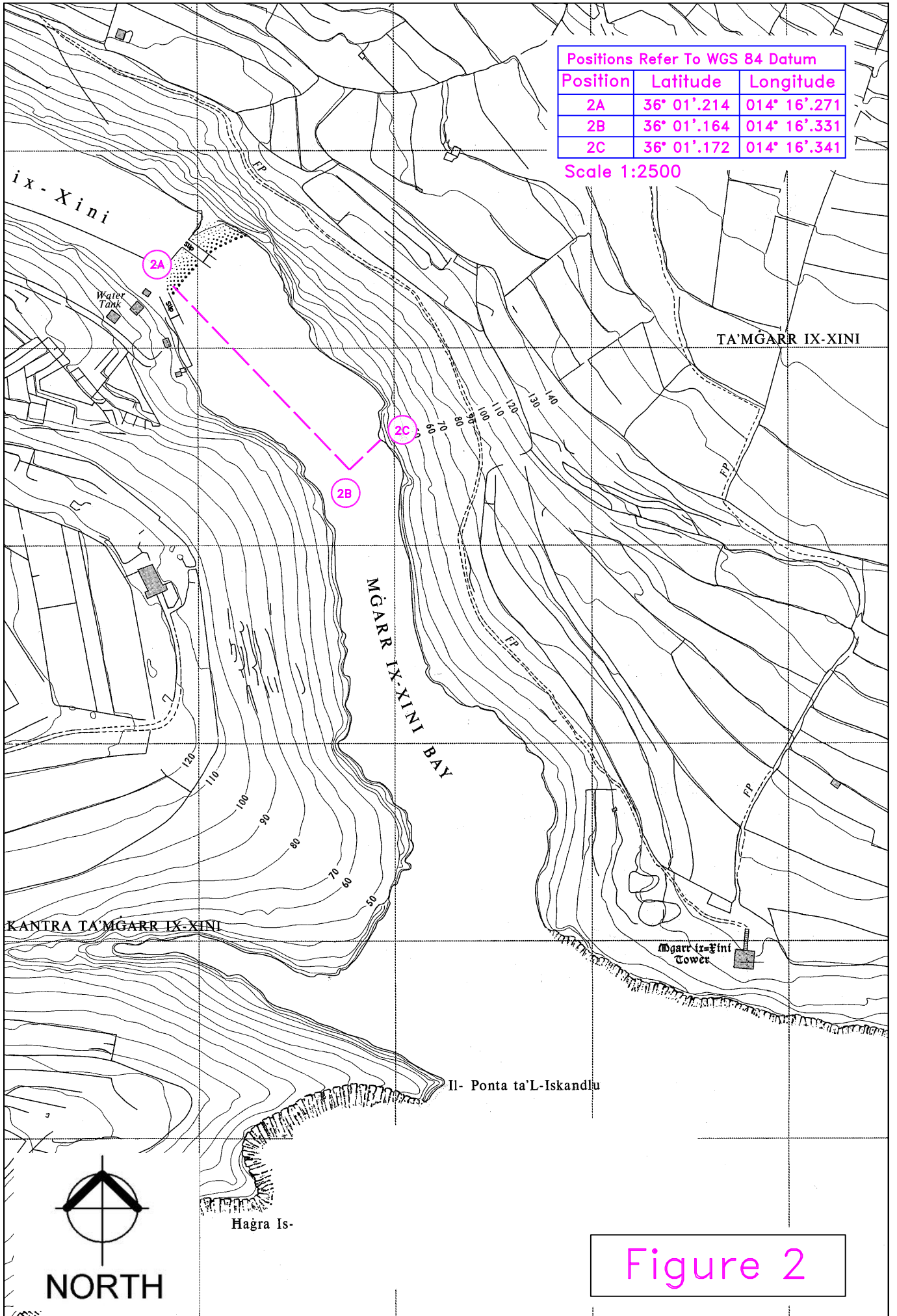


Figure 2

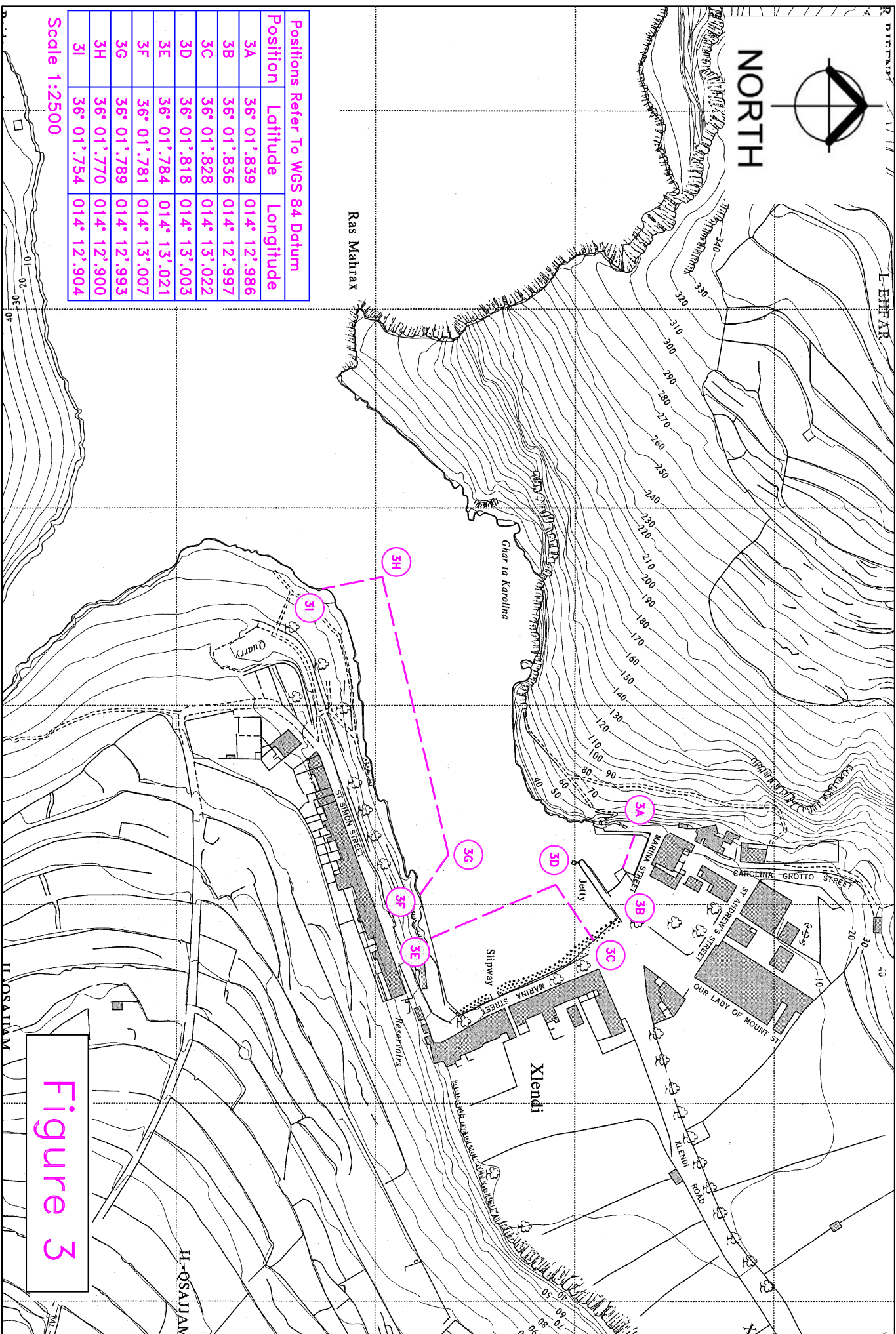


Figure 3

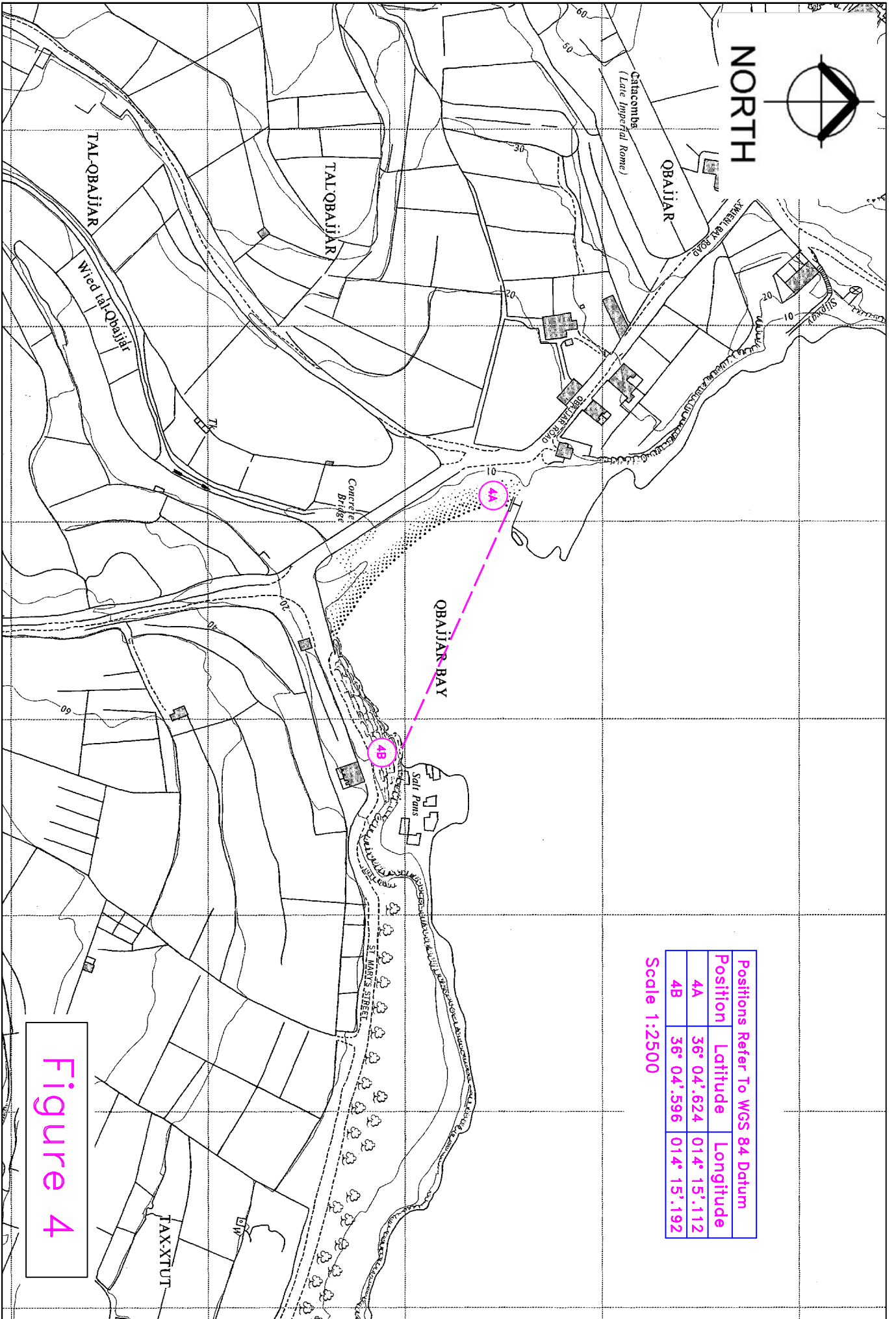


Figure 4



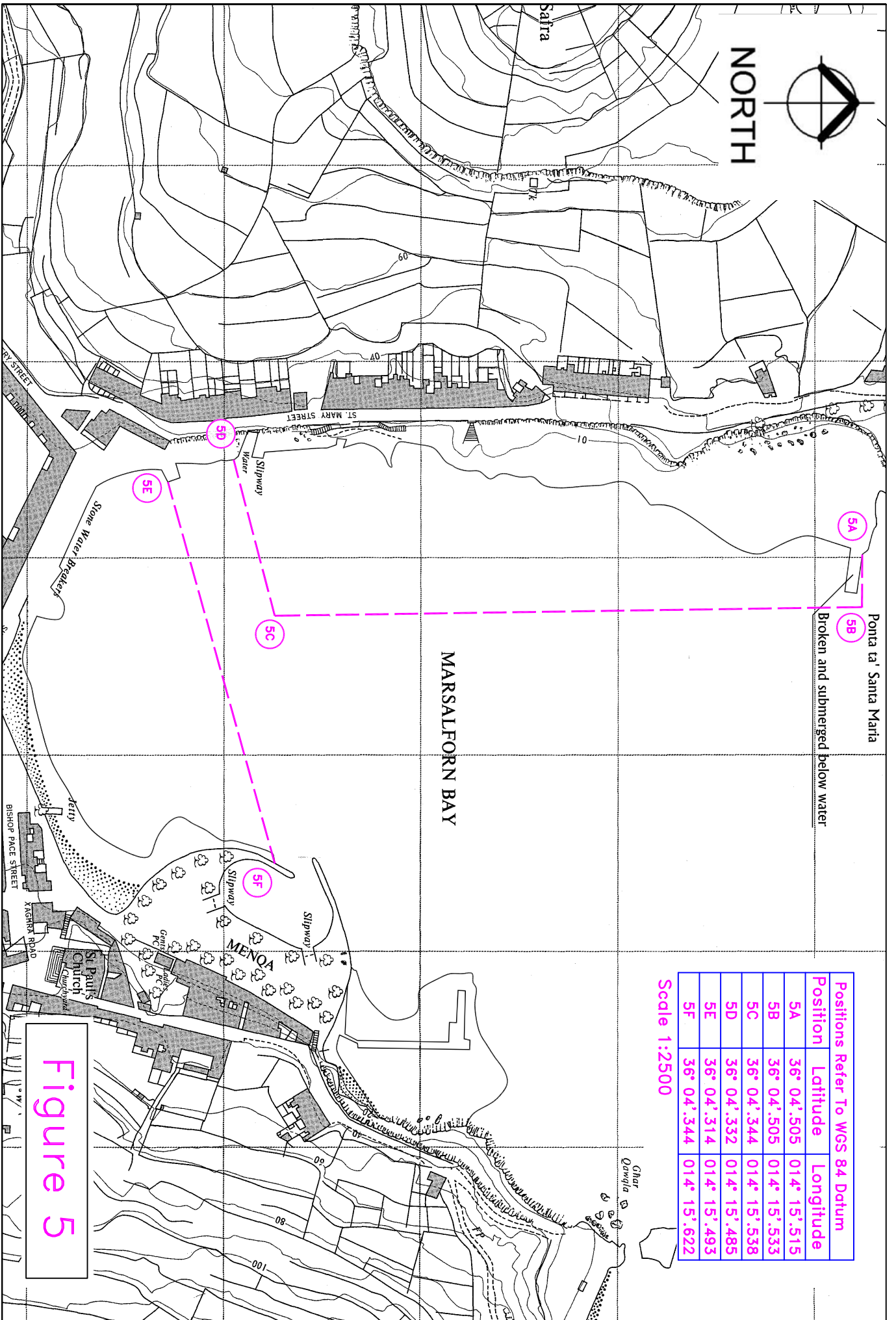
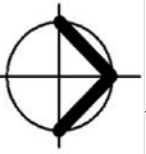
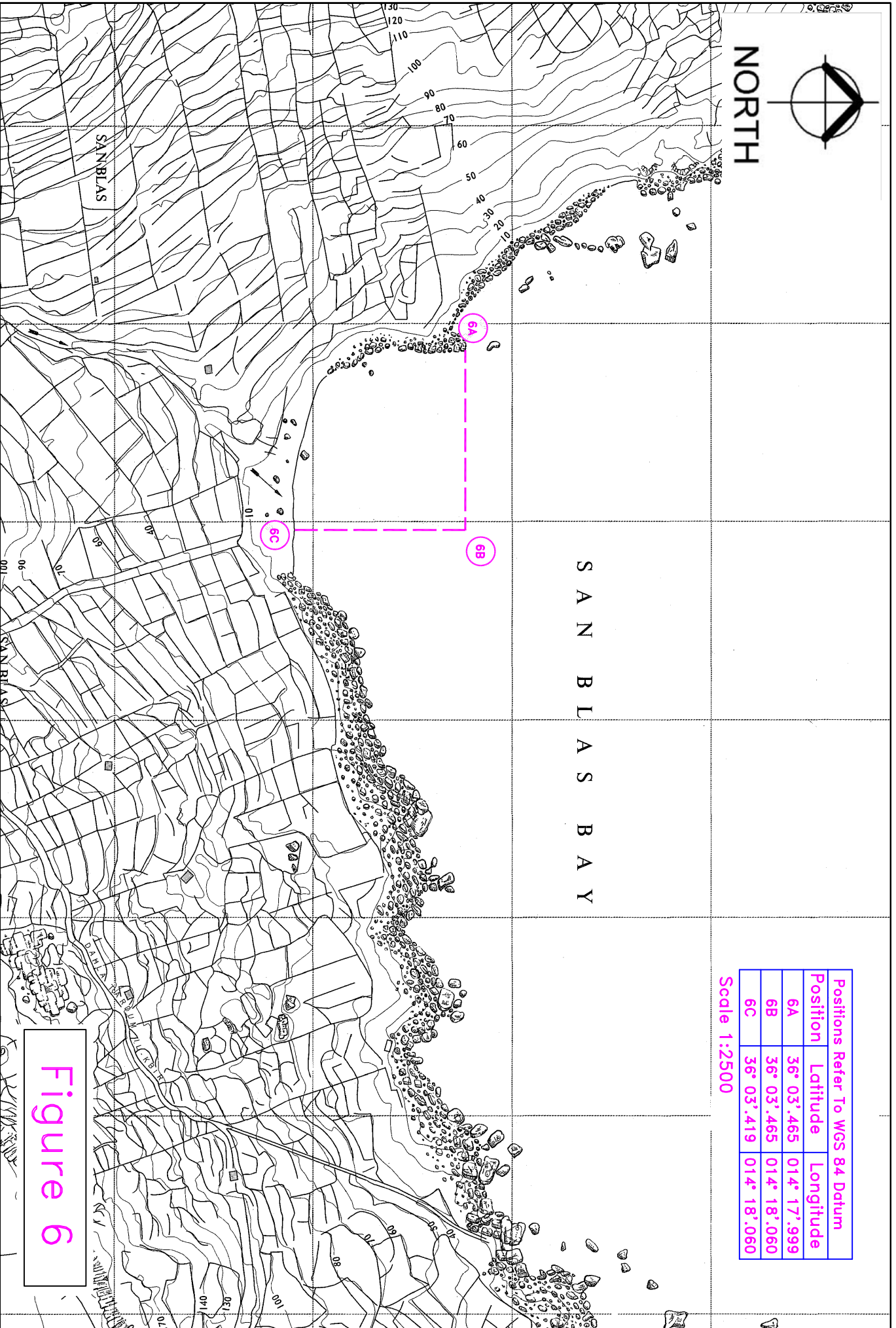


Figure 5



NORTH



Positions Refer To WGS 84 Datum		
Position	Latitude	Longitude
6A	36° 03'.465	014° 17'.999
6B	36° 03'.465	014° 18'.060
6C	36° 03'.419	014° 18'.060

Scale 1:2500

Figure 6



NORTH

I R - R A M L A

Position	Latitude	Longitude
7A	36° 03'.693	014° 16'.917
7B	36° 03'.754	014° 16'.879
7C	36° 03'.784	014° 17'.165
7D	36° 03'.725	014° 17'.182

Scale 1:2500

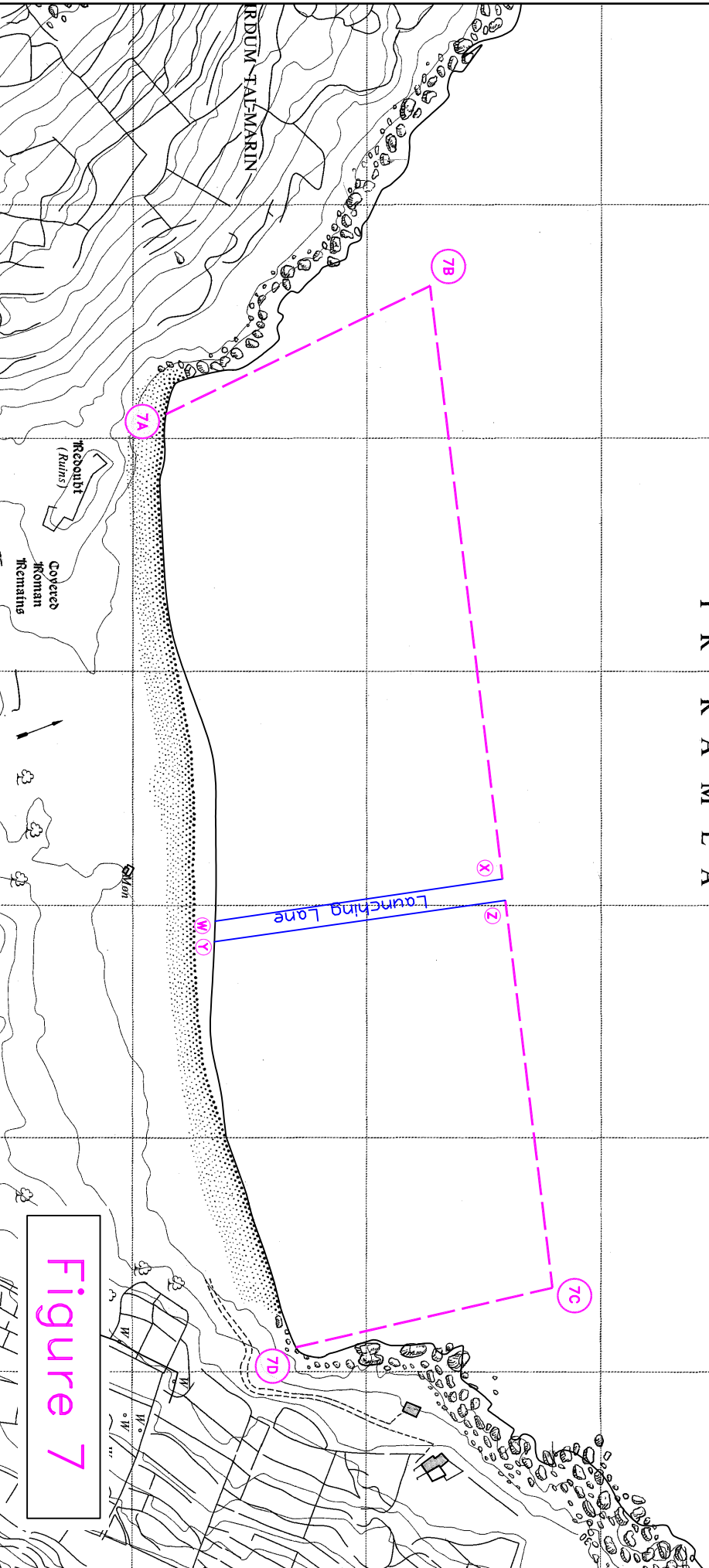
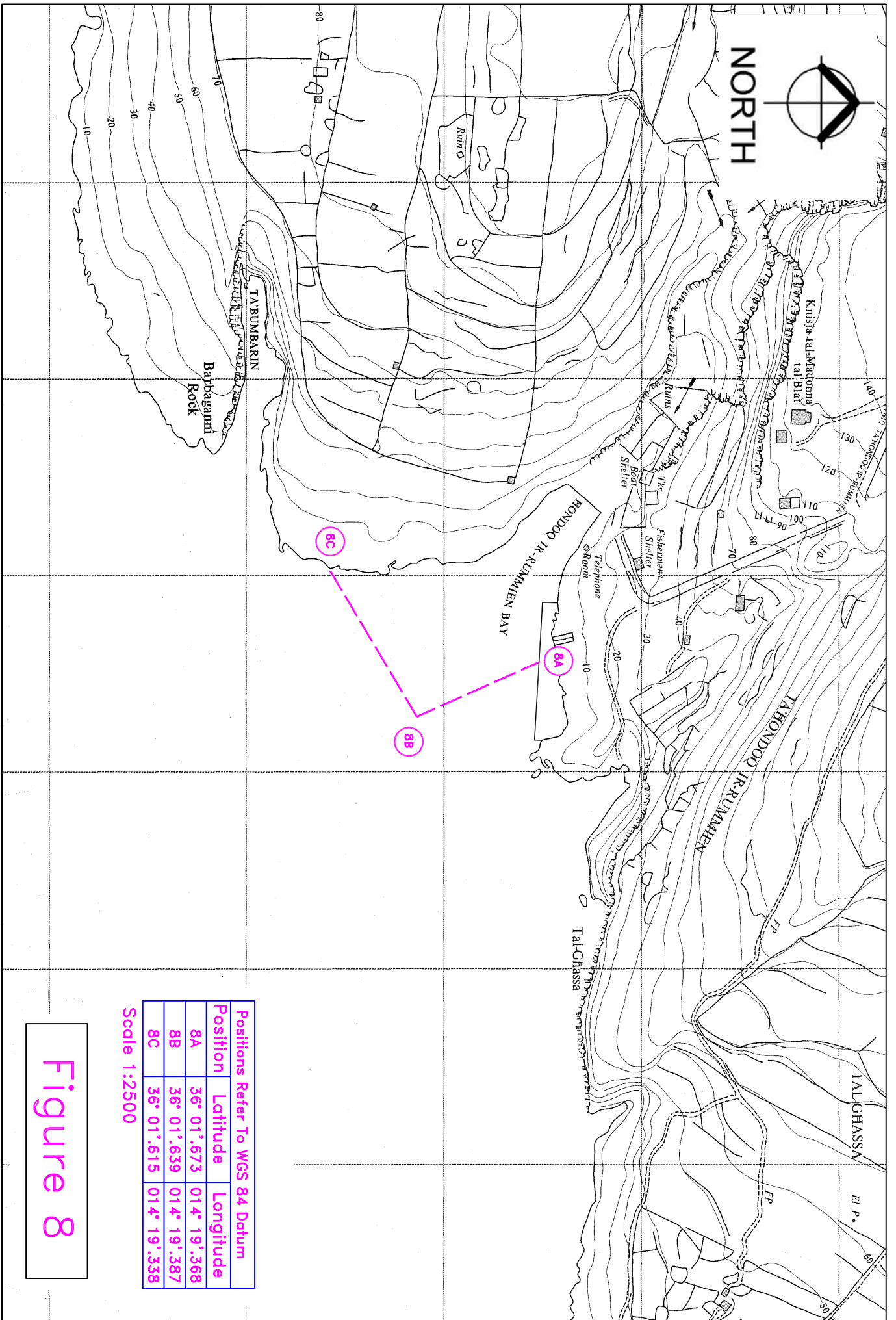


Figure 7

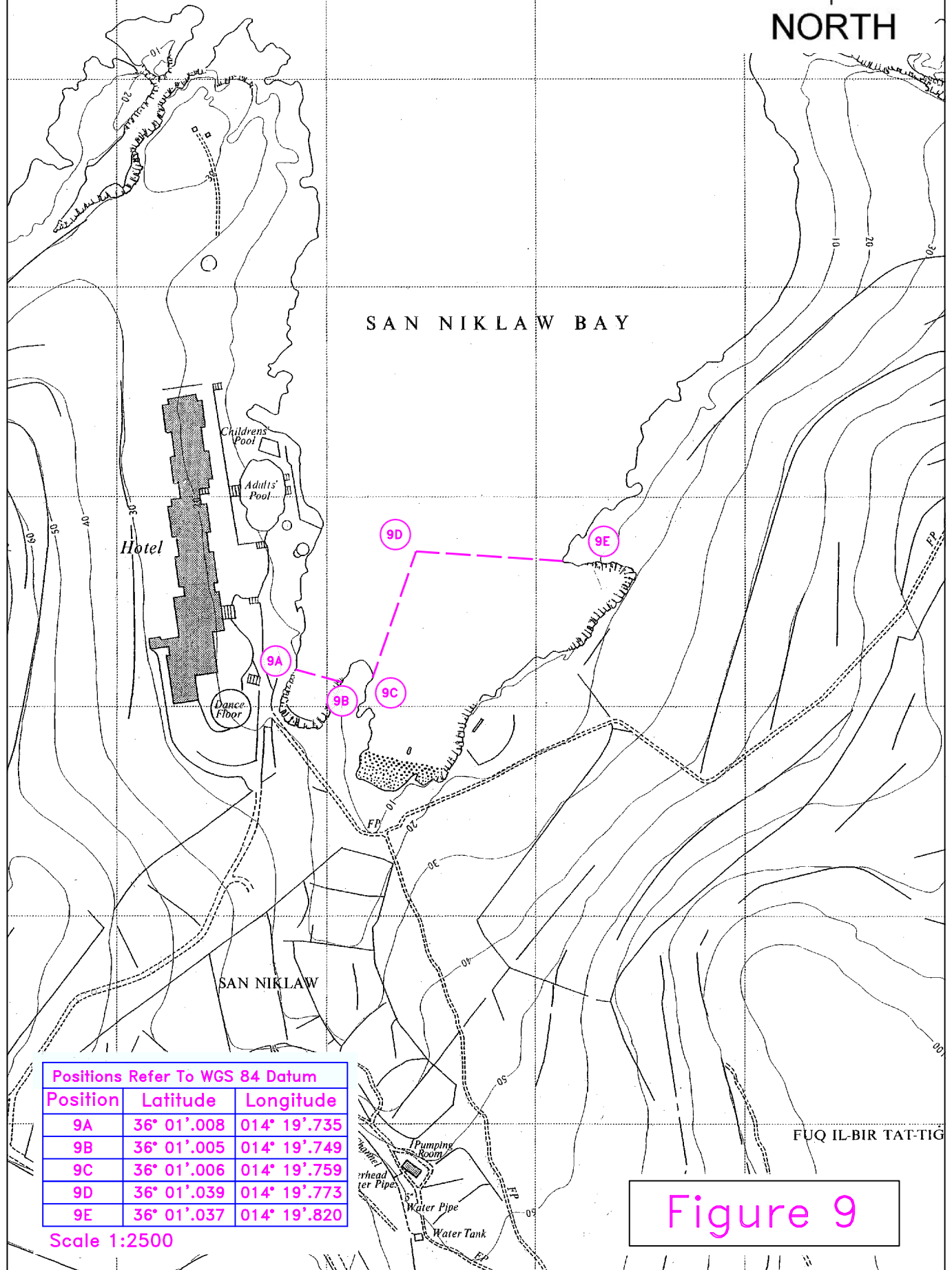


Position	Latitude	Longitude
8A	36° 01'.673	014° 19'.368
8B	36° 01'.639	014° 19'.387
8C	36° 01'.615	014° 19'.338

Scale 1:2500

Figure 8

# GU TA'GHAWDEX (COMINO CHANNEL)



Positions Refer To WGS 84 Datum		
Position	Latitude	Longitude
9A	36° 01'.008	014° 19'.735
9B	36° 01'.005	014° 19'.749
9C	36° 01'.006	014° 19'.759
9D	36° 01'.039	014° 19'.773
9E	36° 01'.037	014° 19'.820

Scale 1:2500

Figure 9

Positions Refer To WGS 84 Datum		
Position	Latitude	Longitude
10A	36° 00'.996	014° 20'.180
10B	36° 01'.001	014° 20'.185
10C	36° 00'.997	014° 20'.247
10D	36° 00'.984	014° 20'.249
10E	36° 01'.089	014° 20'.289
10F	36° 01'.134	014° 20'.301

Scale 1:2500

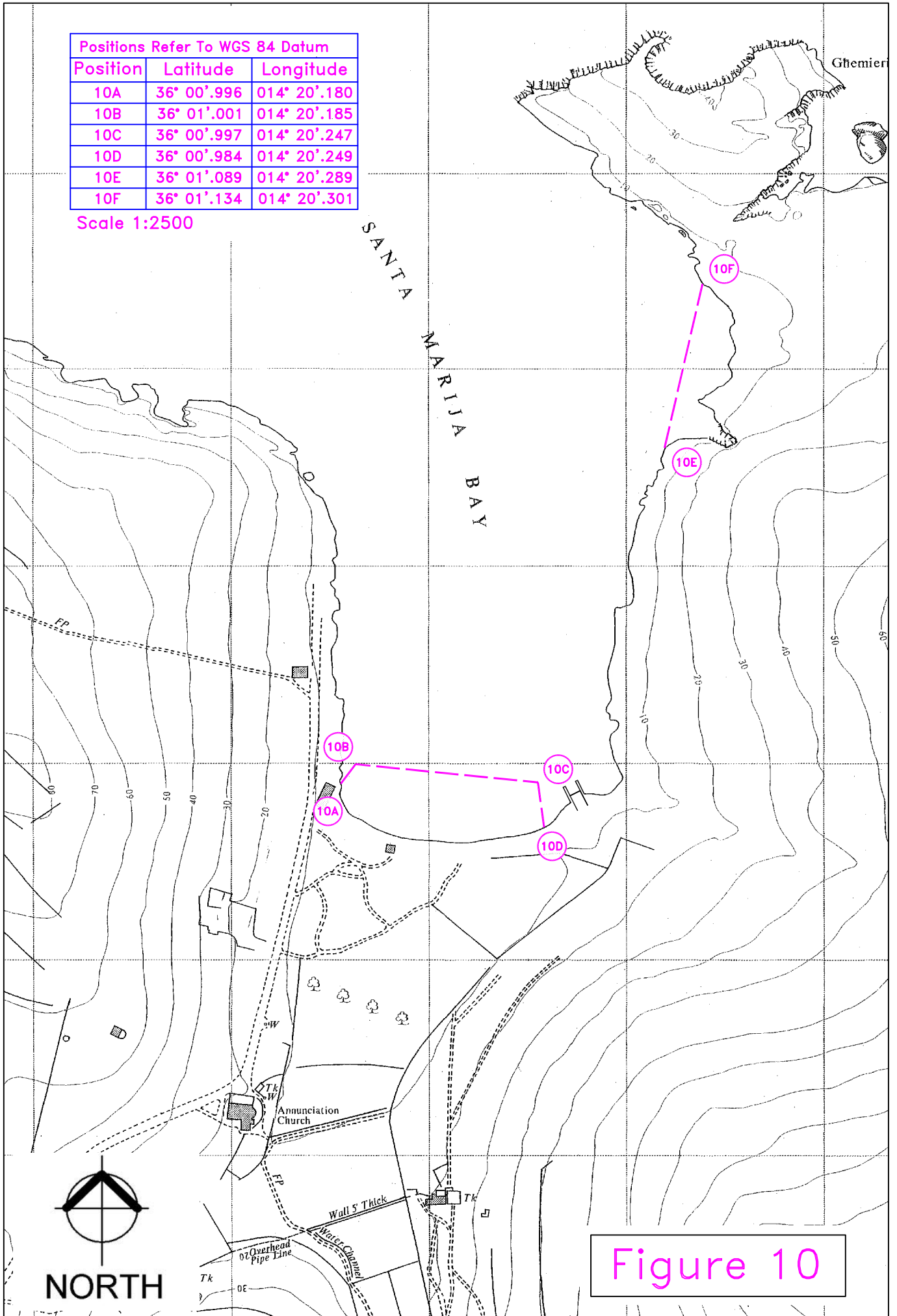


Figure 10



NORTH

# Armier Bay

Positions Refer To WGS 84 Datum			
Position	Latitude	Longitude	
11A	35° 59'.394	014° 21'.354	
11B	35° 59'.413	014° 21'.523	
11C	35° 59'.387	014° 21'.566	

Scale 1:2500

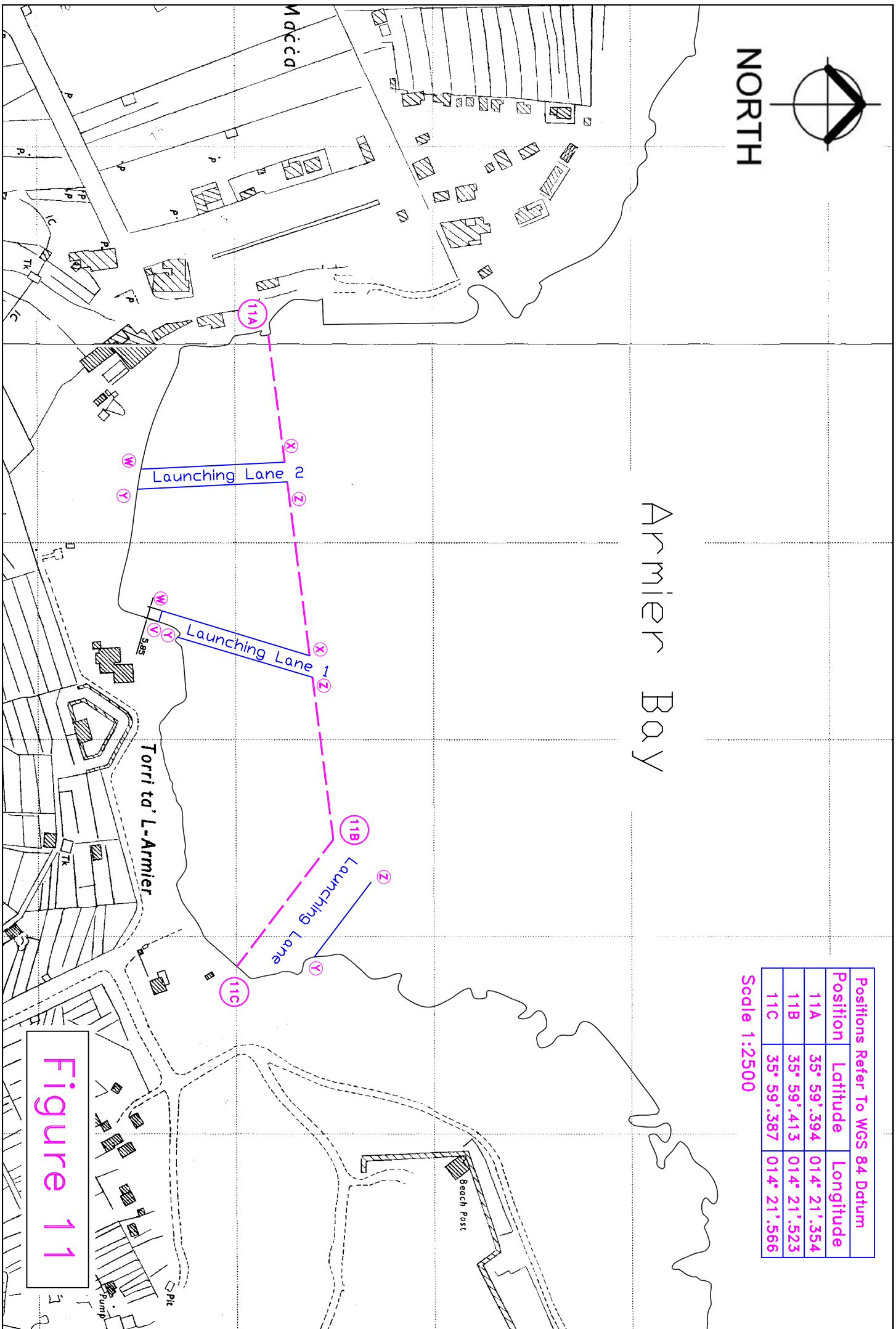


Figure 11

Positions Refer To WGS 84 Datum		
Position	Latitude	Longitude
12A	35° 58'.530	014° 21'.254
12B	35° 58'.514	014° 21'.267
12C	35° 58'.437	014° 21'.120
12D	35° 58'.460	014° 21'.098
12E	35° 58'.429	014° 21'.039
12F	35° 58'.364	014° 21'.104
12G	35° 58'.005	014° 21'.292
12H	35° 57'.980	014° 21'.349

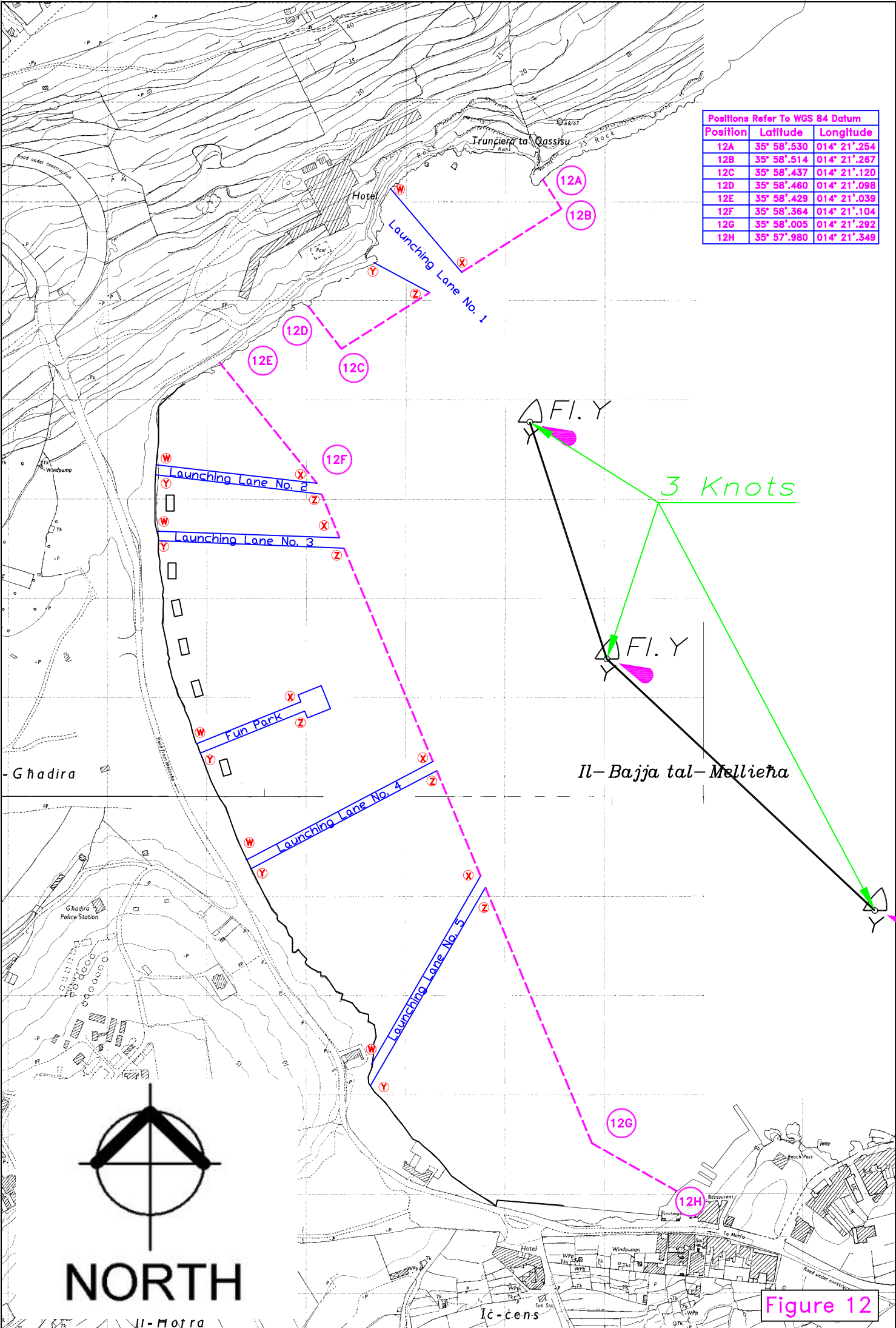


Figure 12





NORTH

# It-Turnara Melliha Bay

Positions Refer To WGS 84 Datum			
Position	Latitude	Longitude	
13A	35° 58'.017	014° 21'.429	
13B	35° 58'.027	014° 21'.458	
13C	35° 58'.007	014° 21'.471	

Scale 1:2500

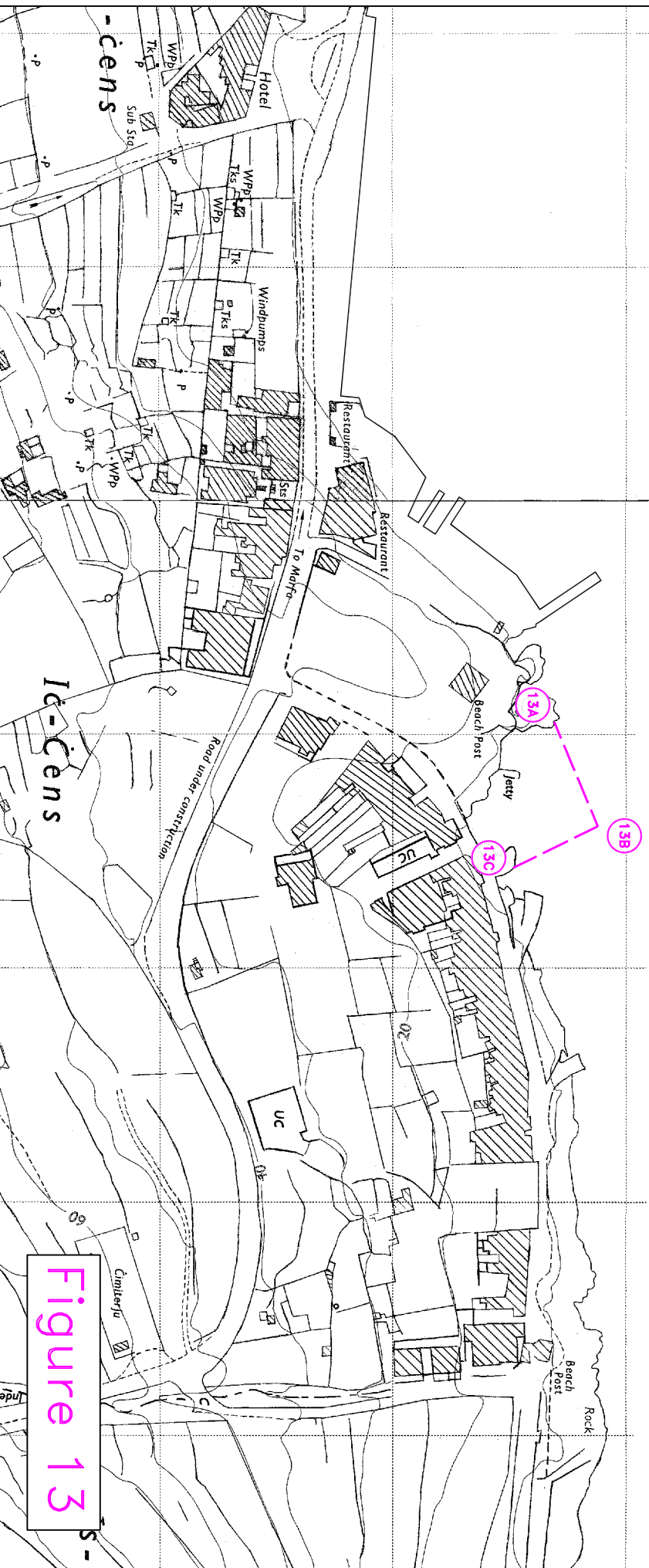
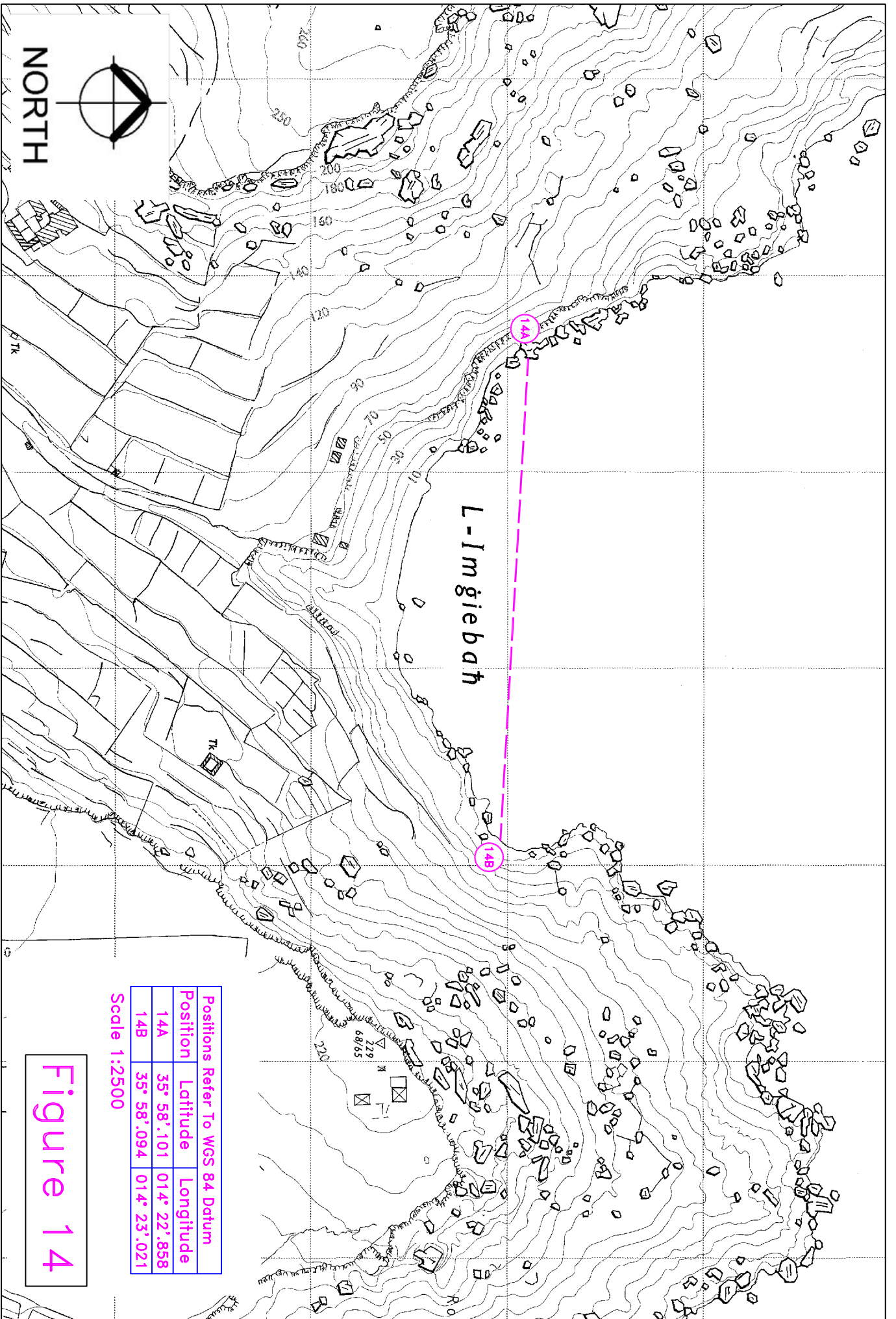


Figure 13



# Selmun / St. Paul's Islands

Positions Refer To WGS 84 Datum		
Position	Latitude	Longitude
15A	35° 58'.033	014° 23'.814
15B	35° 57'.847	014° 23'.828

Scale 1:2500

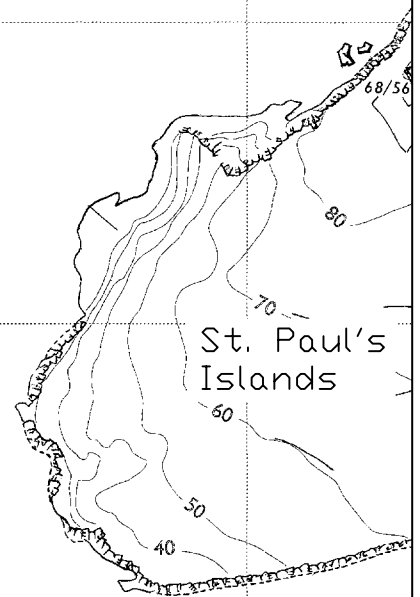
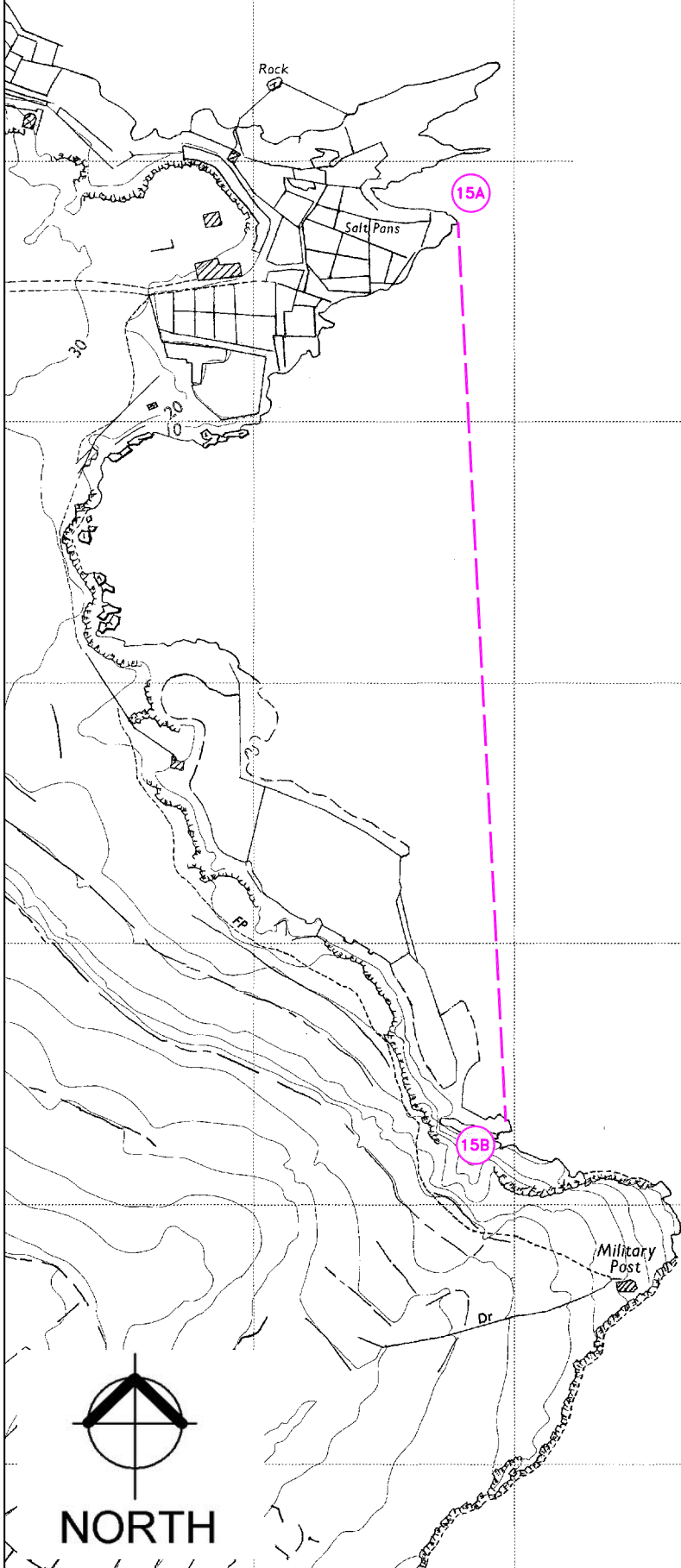
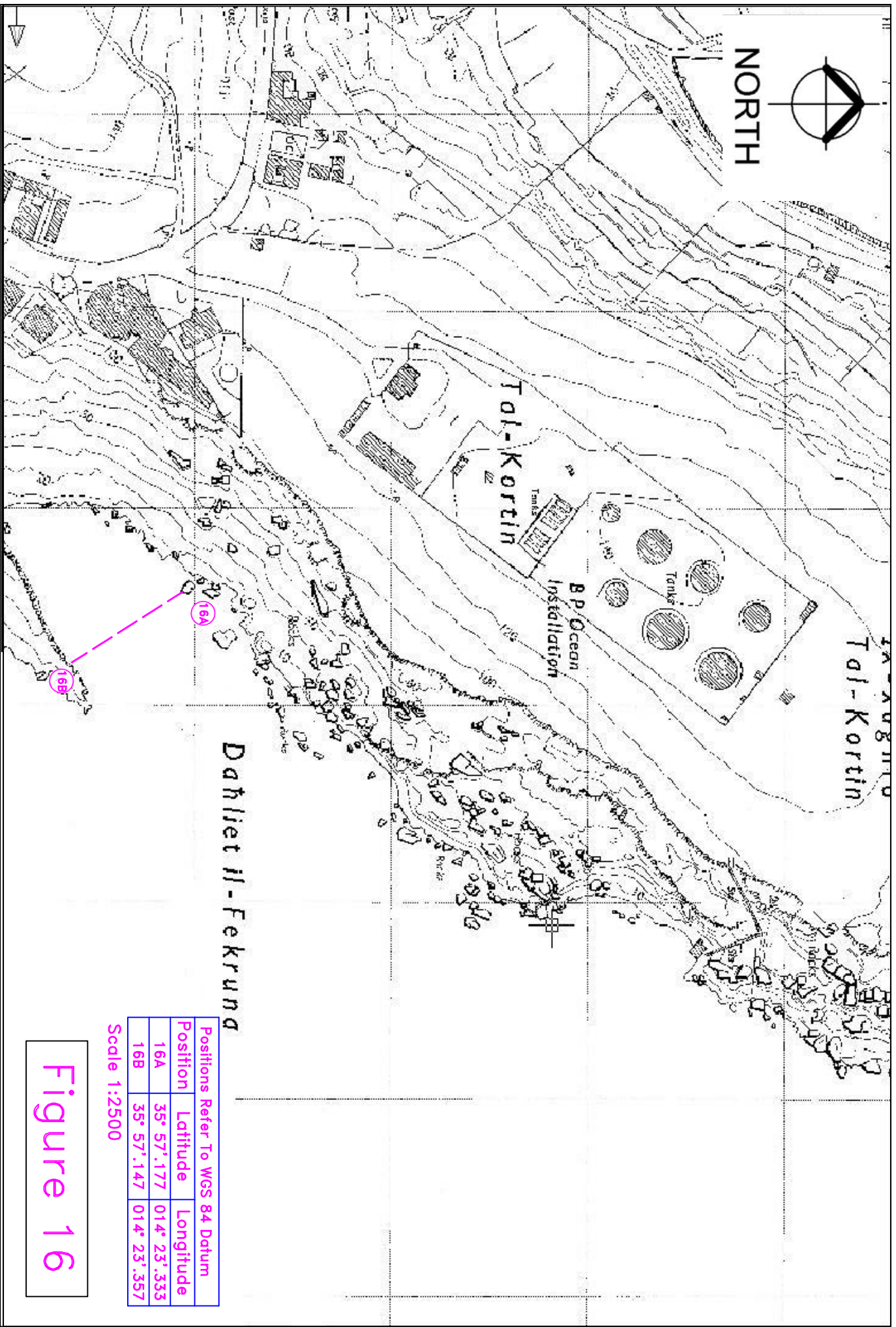


Figure 15

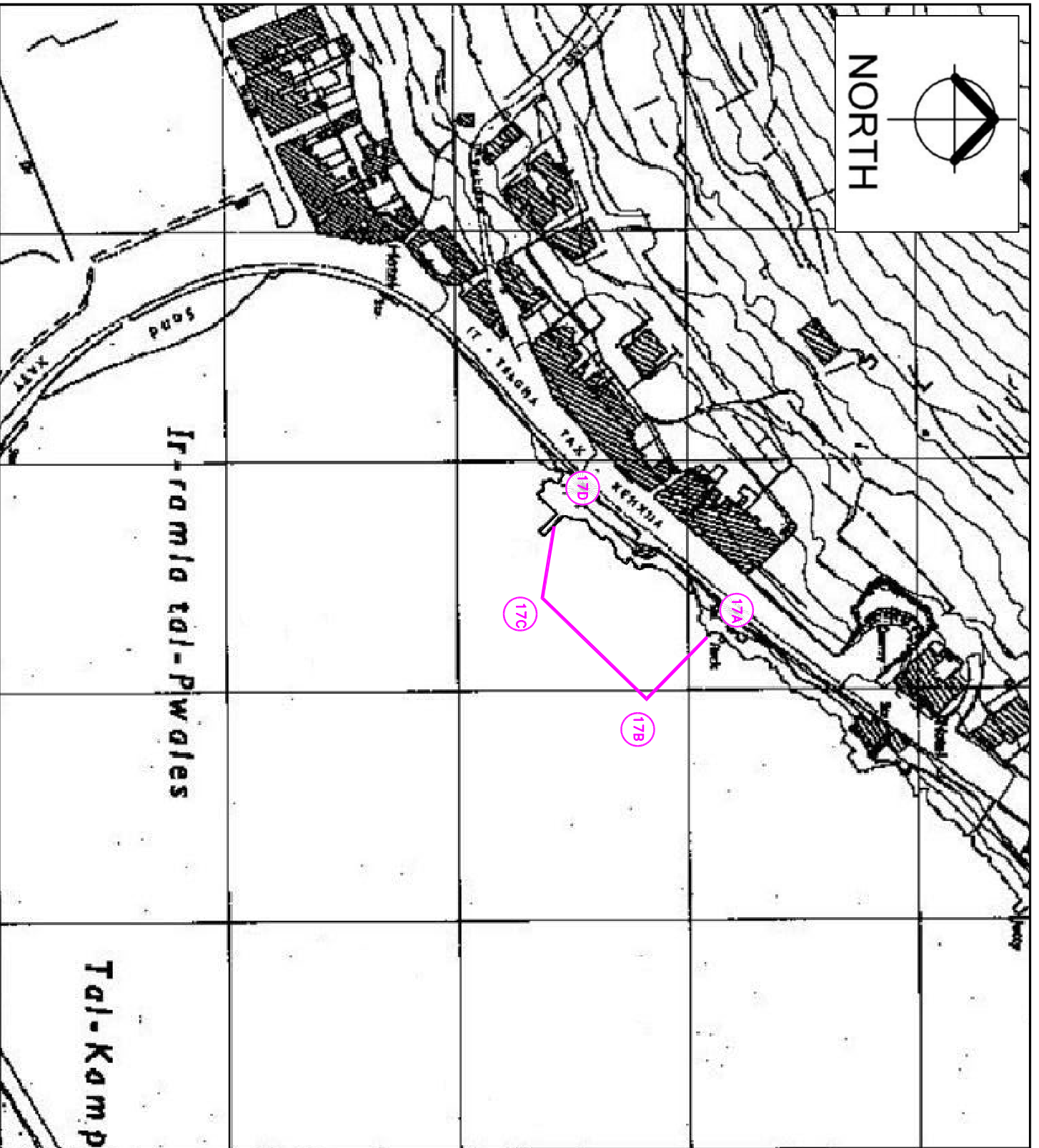




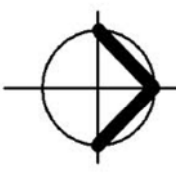
Positions Refer To WGS 84 Datum			
Position	Latitude	Longitude	
16A	35° 57'.177	014° 23'.333	
16B	35° 57'.147	014° 23'.357	

Scale 1:2500

Figure 16



NORTH



Ir-Bajjo 1

Position	Latitude	Longitude
17A	35° 56'.911	014° 23'.089
17B	35° 56'.897	014° 23'.107
17C	35° 56'.872	014° 23'.078
17D	35° 56'.875	014° 23'.057

Scale 1:2500

Figure 17

a j j a t a ' S a n - P a w l i l - B a h a r



Positions Refer To WGS 84 Datum		
Position	Latitude	Longitude
18A	35° 56'.904	014° 23'.584
18B	35° 56'.950	014° 23'.560
18C	35° 56'.922	014° 23'.459
18D	35° 56'.863	014° 23'.502
18E	35° 56'.833	014° 23'.492
18F	35° 56'.858	014° 23'.495
18G	35° 56'.843	014° 23'.444
18H	35° 56'.832	014° 23'.445

Scale 1:2500

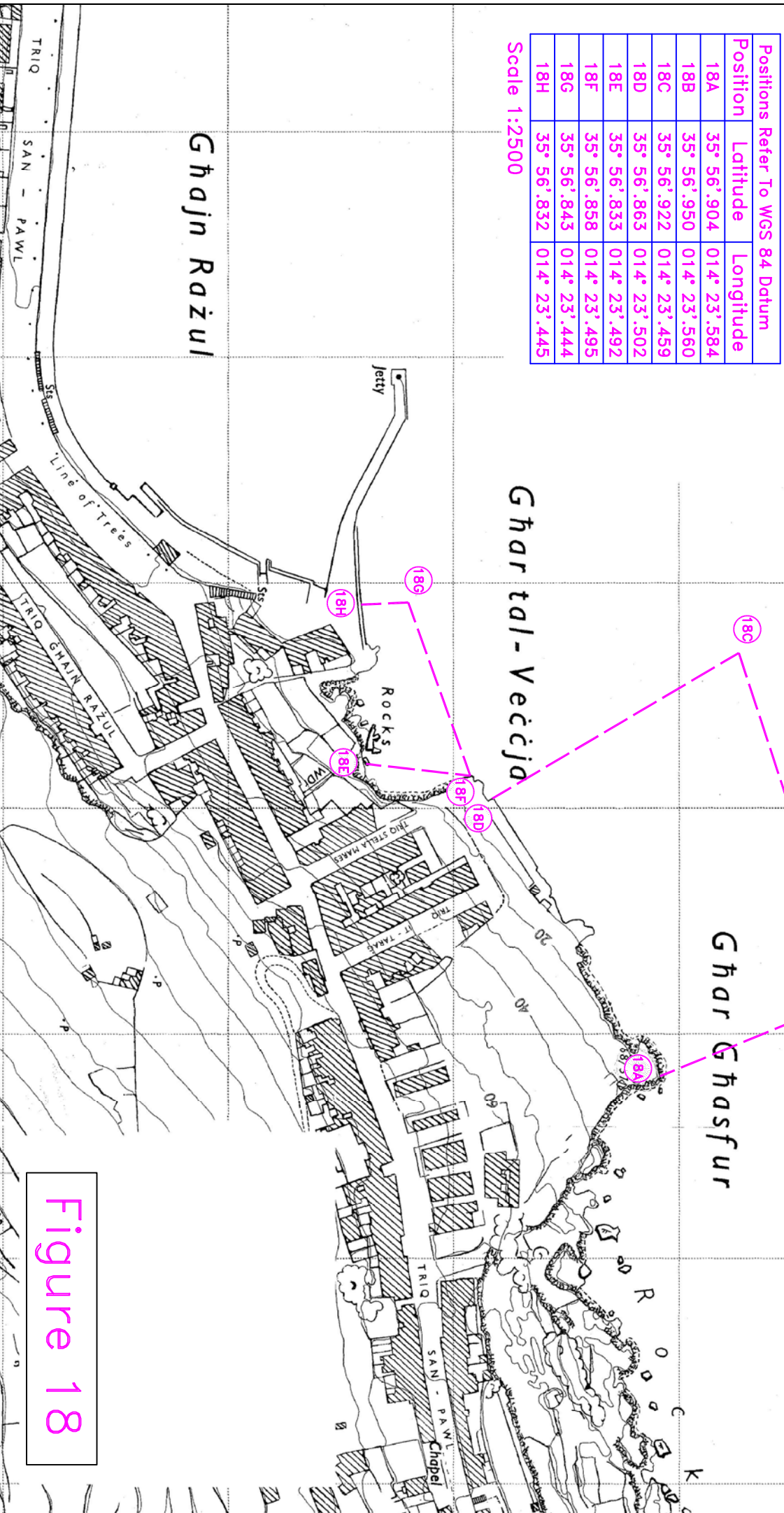
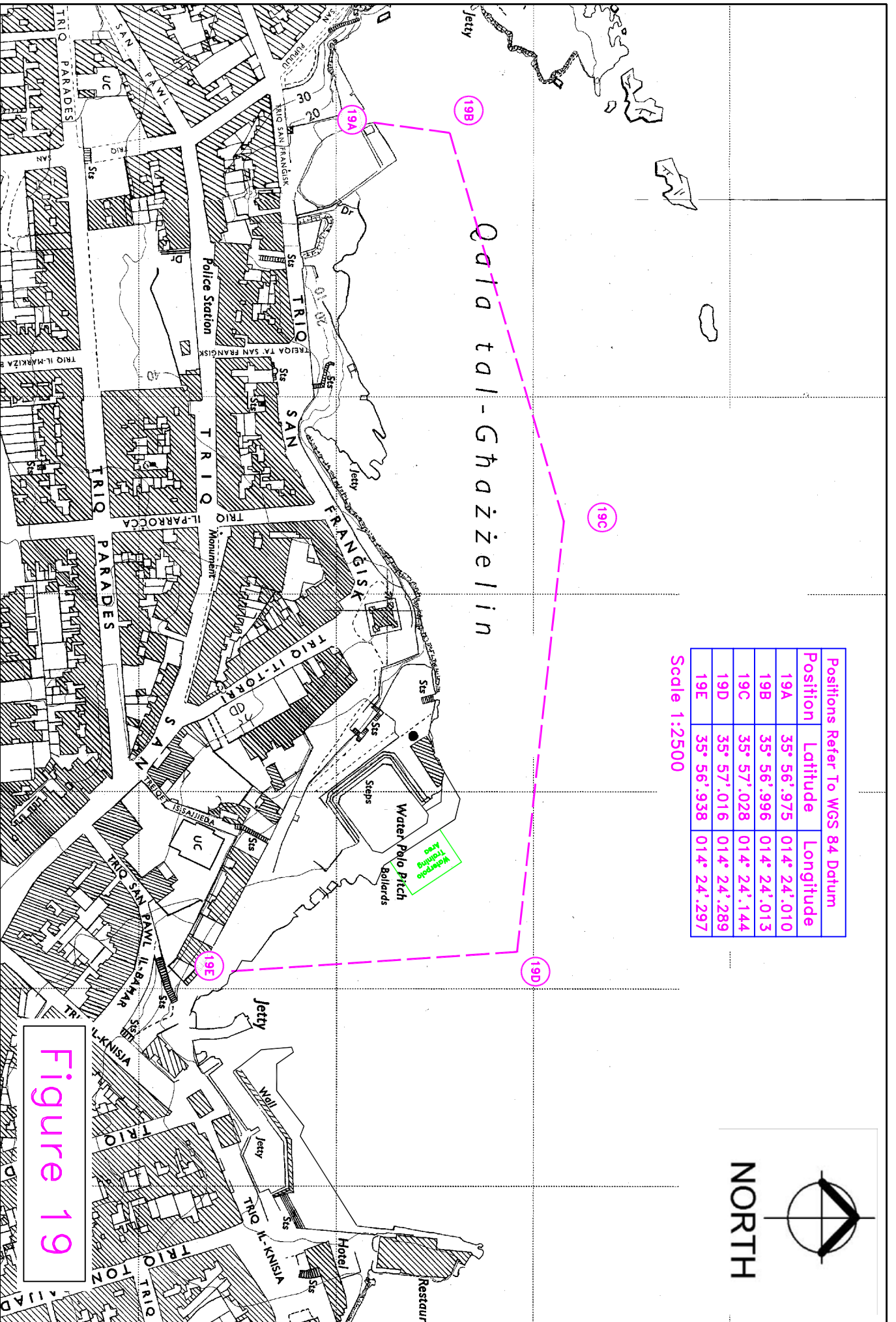


Figure 18



Positions Refer To WGS 84 Datum			
Position	Latitude	Longitude	
19A	35° 56'.975	014° 24'.010	
19B	35° 56'.996	014° 24'.013	
19C	35° 57'.028	014° 24'.144	
19D	35° 57'.016	014° 24'.289	
19E	35° 56'.938	014° 24'.297	

Scale 1:2500



NORTH

Figure 19

Positions Refer To WCS 84 Datum		
Position	Latitude	Longitude
20A	35° 57'.213	014° 24'.892
20B	35° 57'.198	014° 24'.804
20C	35° 57'.136	014° 24'.834
20D	35° 57'.128	014° 24'.832
20E	35° 57'.197	014° 24'.789
20F	35° 57'.187	014° 24'.718

Scale 1:2500

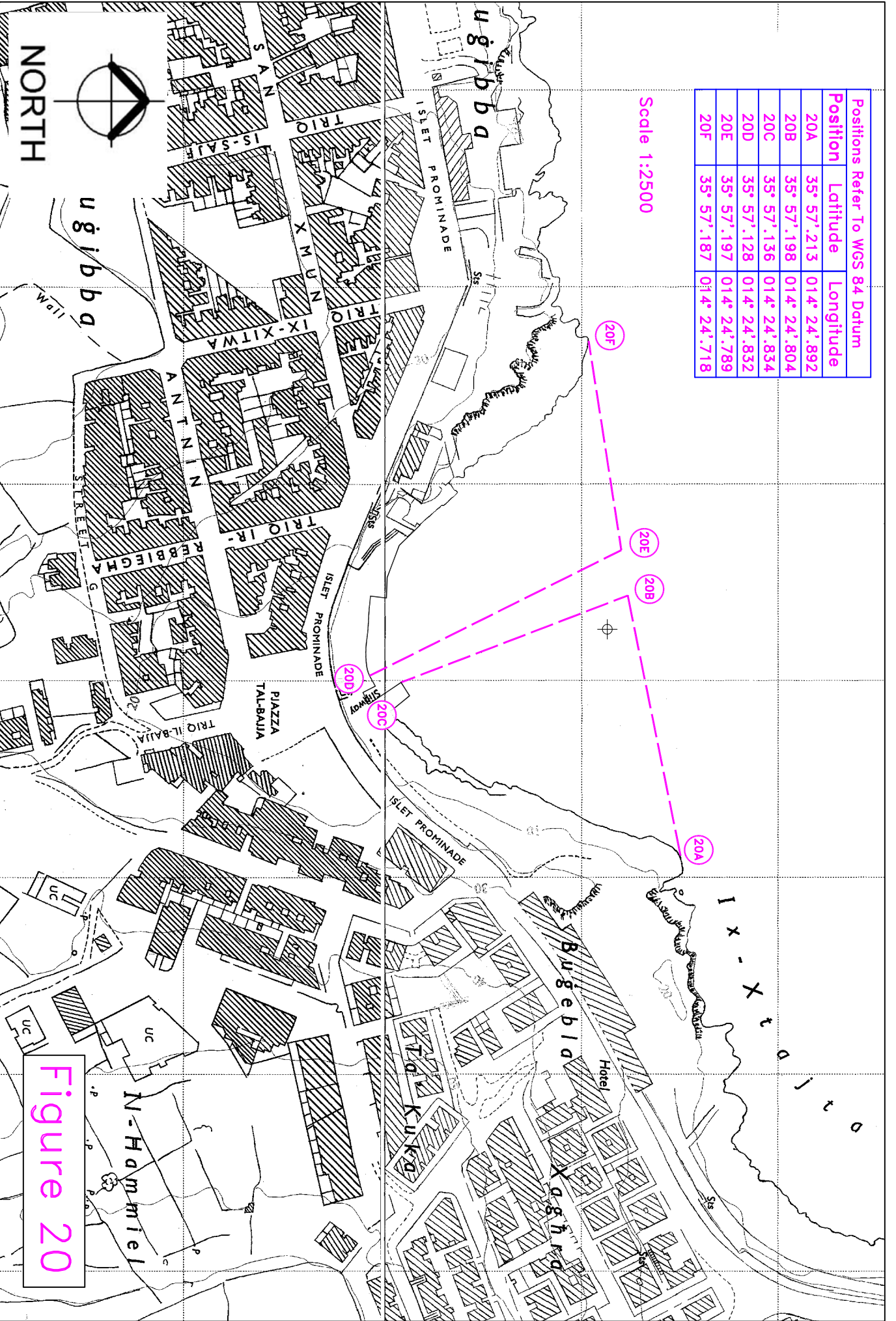
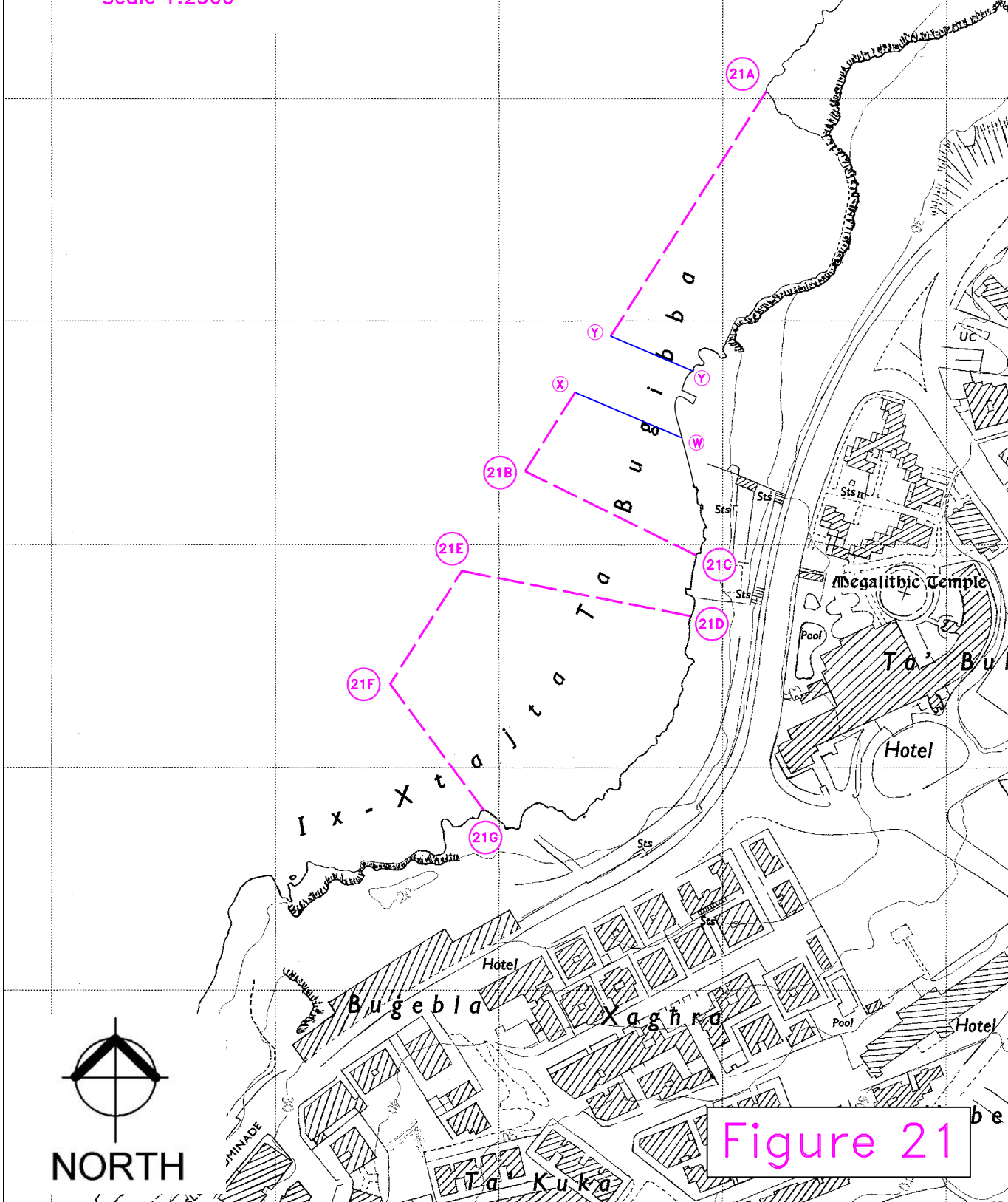


Figure 20



Positions Refer To WGS 84 Datum		
Position	Latitude	Longitude
21A	35° 57'.405	014° 25'.044
21B	35° 57'.312	014° 24'.973
21C	35° 57'.292	014° 25'.024
21D	35° 57'.277	014° 25'.022
21E	35° 57'.288	014° 24'.954
21F	35° 57'.260	014° 24'.933
21G	35° 57'.230	014° 24'.961

Scale 1:2500



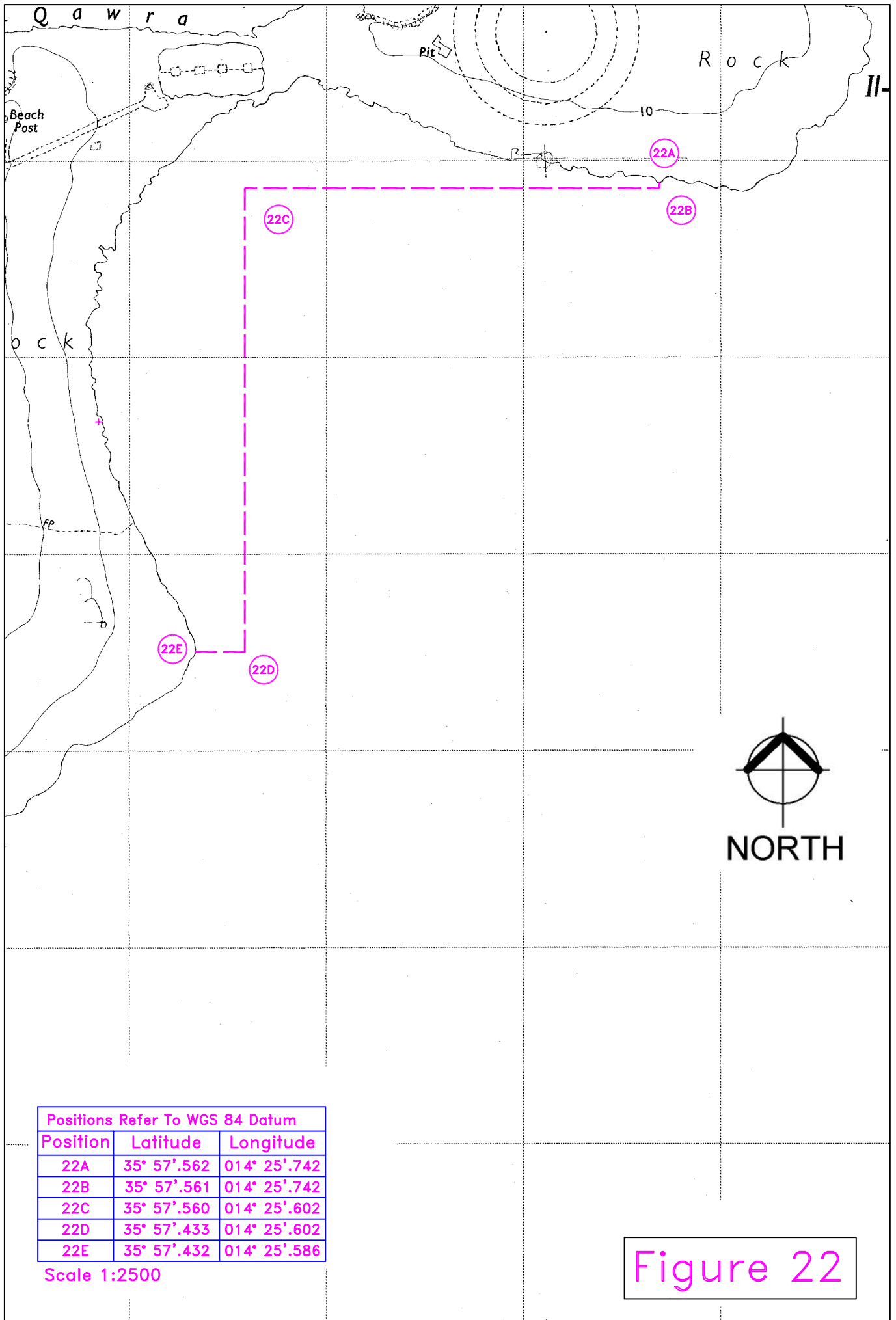
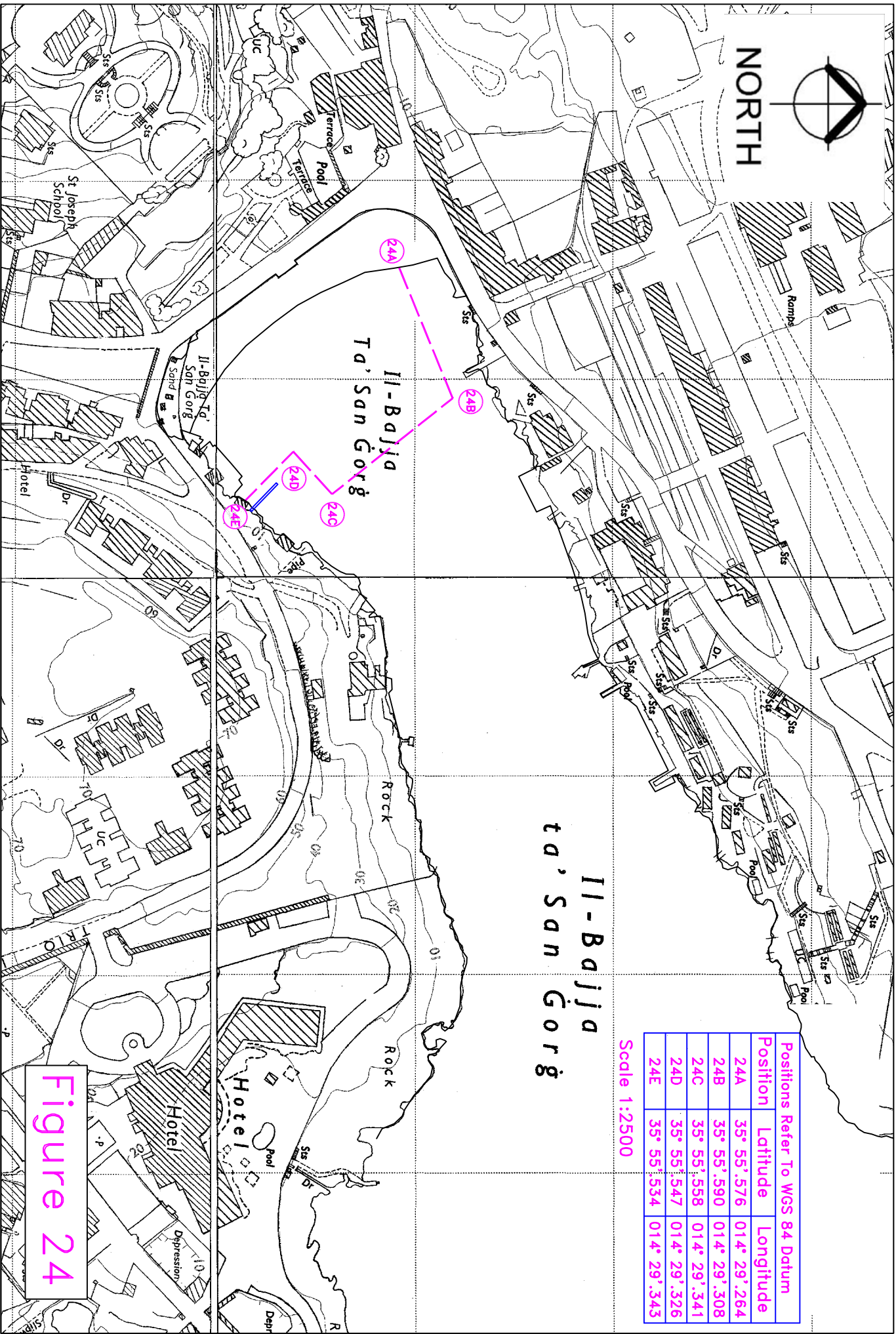


Figure 22



Positions Refer To WGS 84 Datum		
Position	Latitude	Longitude
23A	35° 56'.954	014° 25'.703
23B	35° 56'.925	014° 25'.652

Figure 23



NORTH



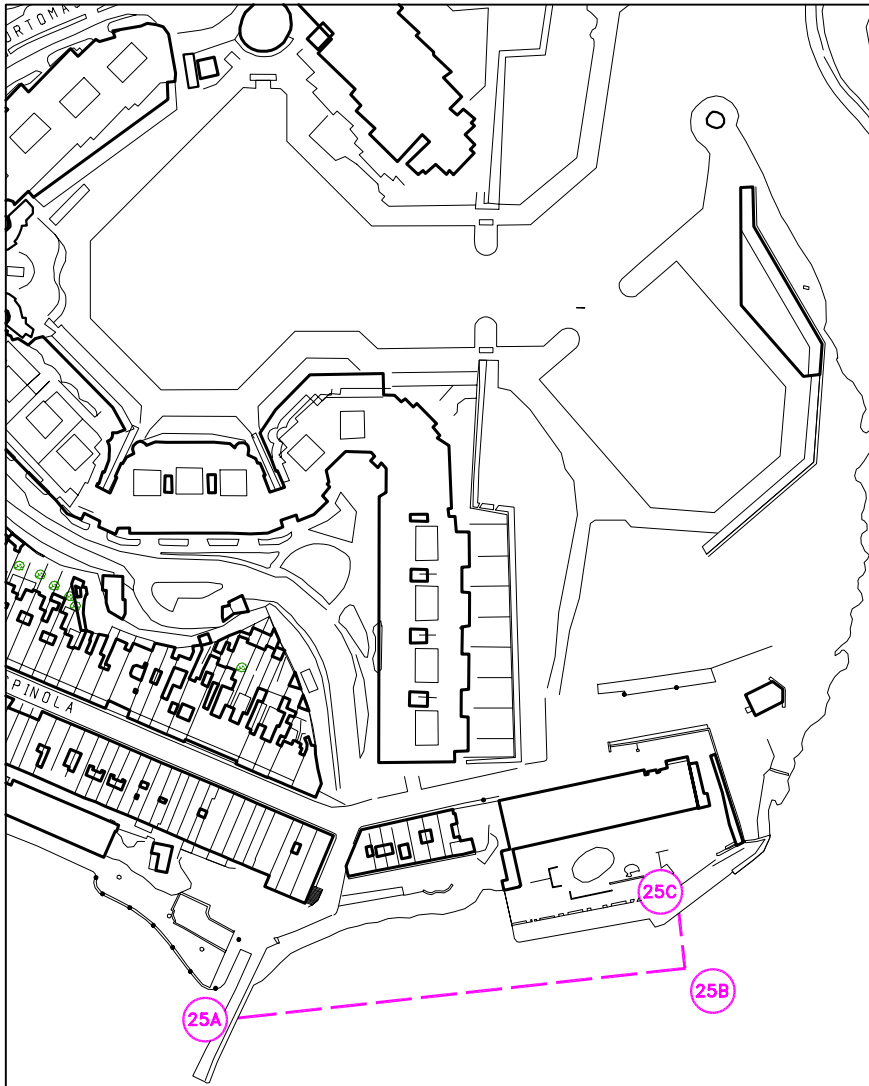
Position	Latitude	Longitude
24A	35° 55' .576	014° 29' .264
24B	35° 55' .590	014° 29' .308
24C	35° 55' .558	014° 29' .341
24D	35° 55' .547	014° 29' .326
24E	35° 55' .534	014° 29' .343

Scale 1:2500

Figure 24

Positions Refer To WGS 84 Datum		
Position	Latitude	Longitude
25A	35° 55'.130	014° 29'.583
25B	35° 55'.139	014° 29'.681
25C	35° 55'.149	014° 29'.680

Scale 1:2500



*Il-Bajja ta' San Ġiljan*



NORTH

Figure 25

Positions Refer To WGS 84 Datum		
Position	Latitude	Longitude
26A	35° 55'.074	014° 29'.569
26B	35° 55'.090	014° 29'.580
26C	35° 55'.040	014° 29'.650
26D	35° 55'.025	014° 29'.626

Scale 1:2500

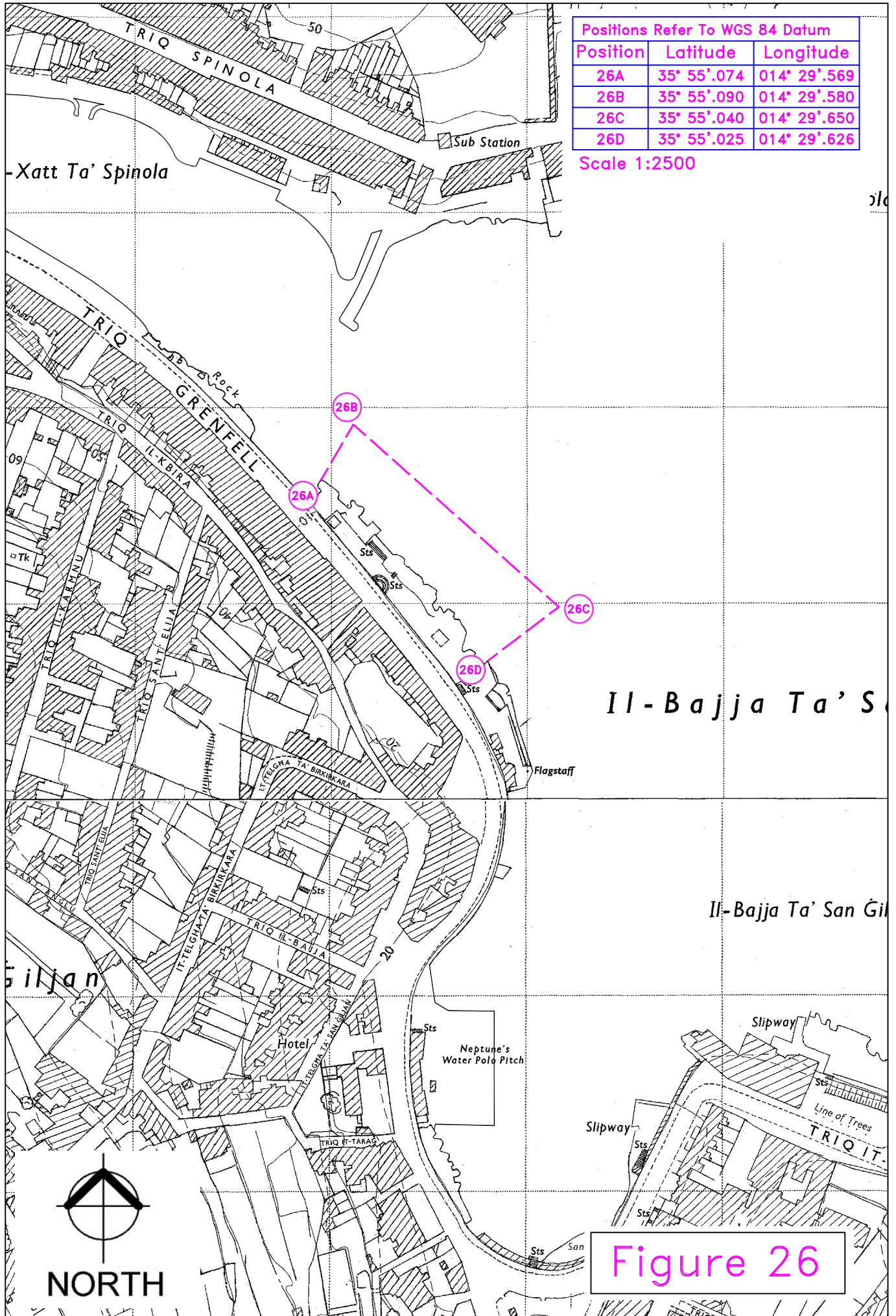


Figure 26

Positions Refer To WGS 84 Datum		
Position	Latitude	Longitude
27A	35° 54'.957	014° 29'.867
27B	35° 54'.970	014° 29'.820
27C	35° 55'.080	014° 29'.830
27D	35° 55'.133	014° 29'.872
27E	35° 55'.132	014° 29'.932

Scale 1:2500

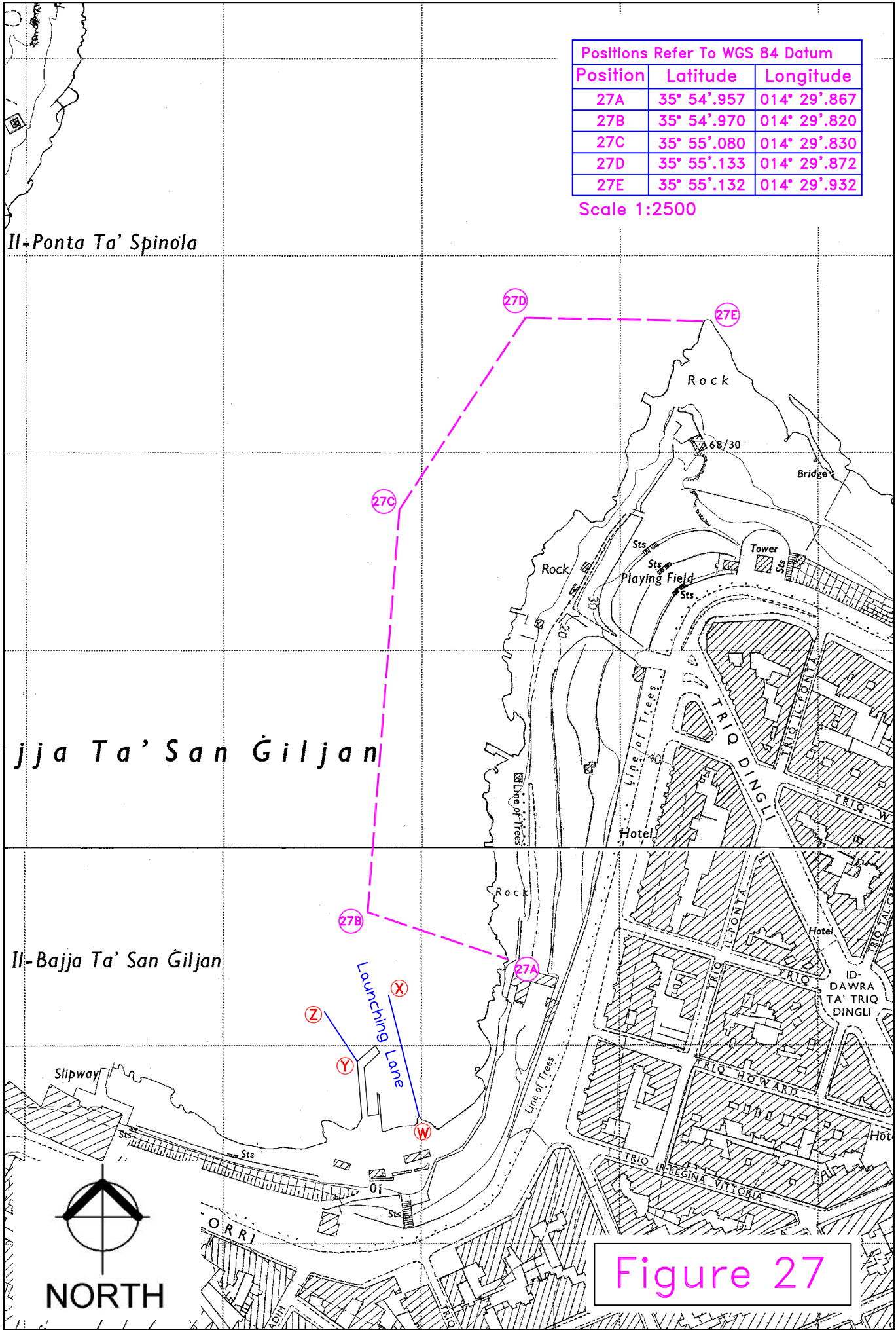
Il-Ponta Ta' Spinola

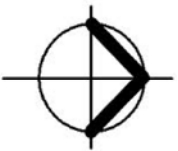
Il-Bajja Ta' San Ġiljan

Il-Bajja Ta' San Ġiljan

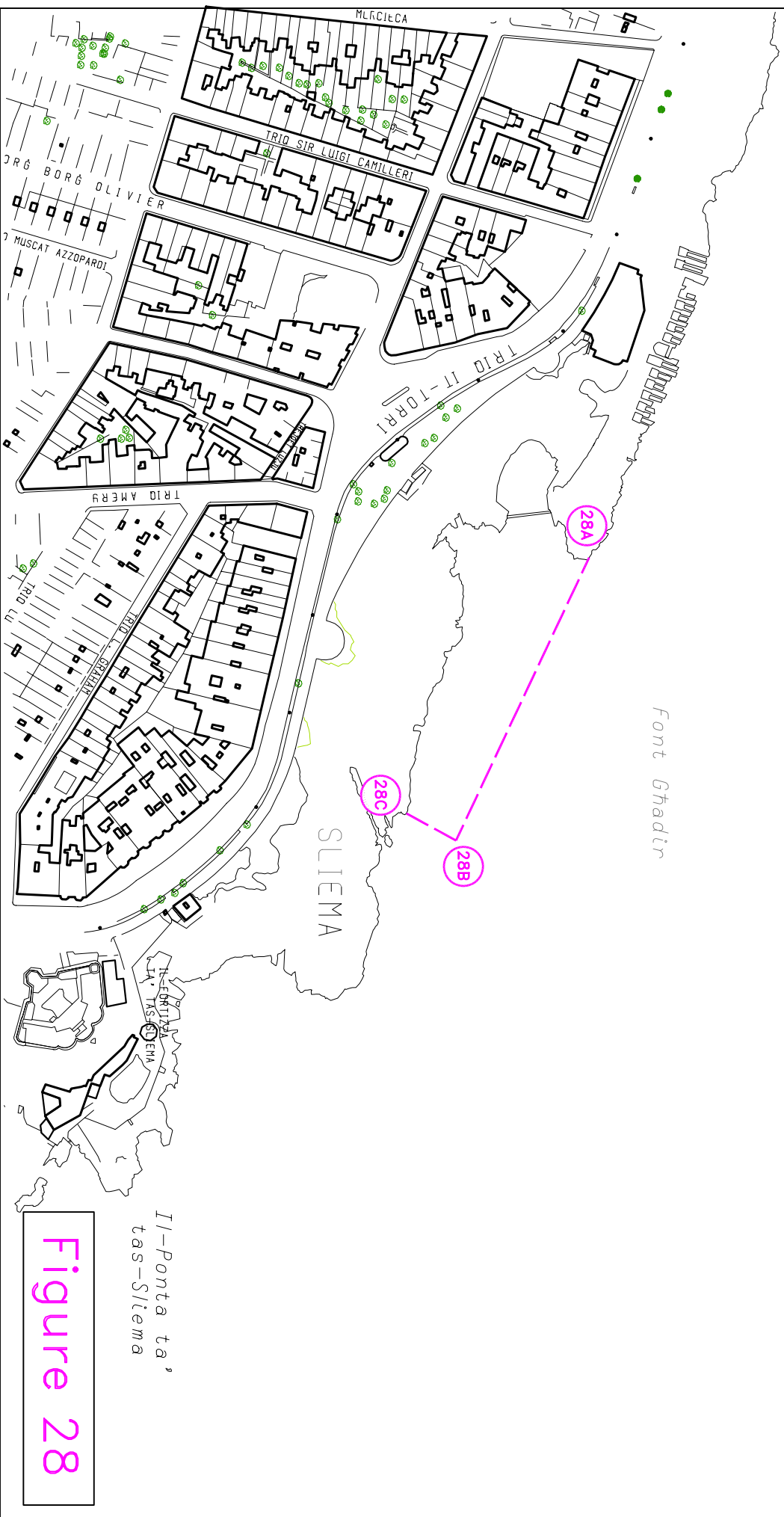


Figure 27





NORTH



Positions Refer To WGS 84 Datum	Latitude	Longitude
28A	35° 54'.971	014° 30'.297
28B	35° 54'.940	014° 30'.381
28C	35° 54'.928	014° 30'.373

Scale 1:2500

Figure 28





NORTH

Positions Refer To WGS 84 Datum		
Position	Latitude	Longitude
29A	35° 53'.946	014° 30'.044
29B	35° 53'.942	014° 30'.062
29C	35° 53'.889	014° 30'.045
29D	35° 53'.893	014° 30'.027

Scale 1:2500

*Id-Daħla ta' l-Azzarett*

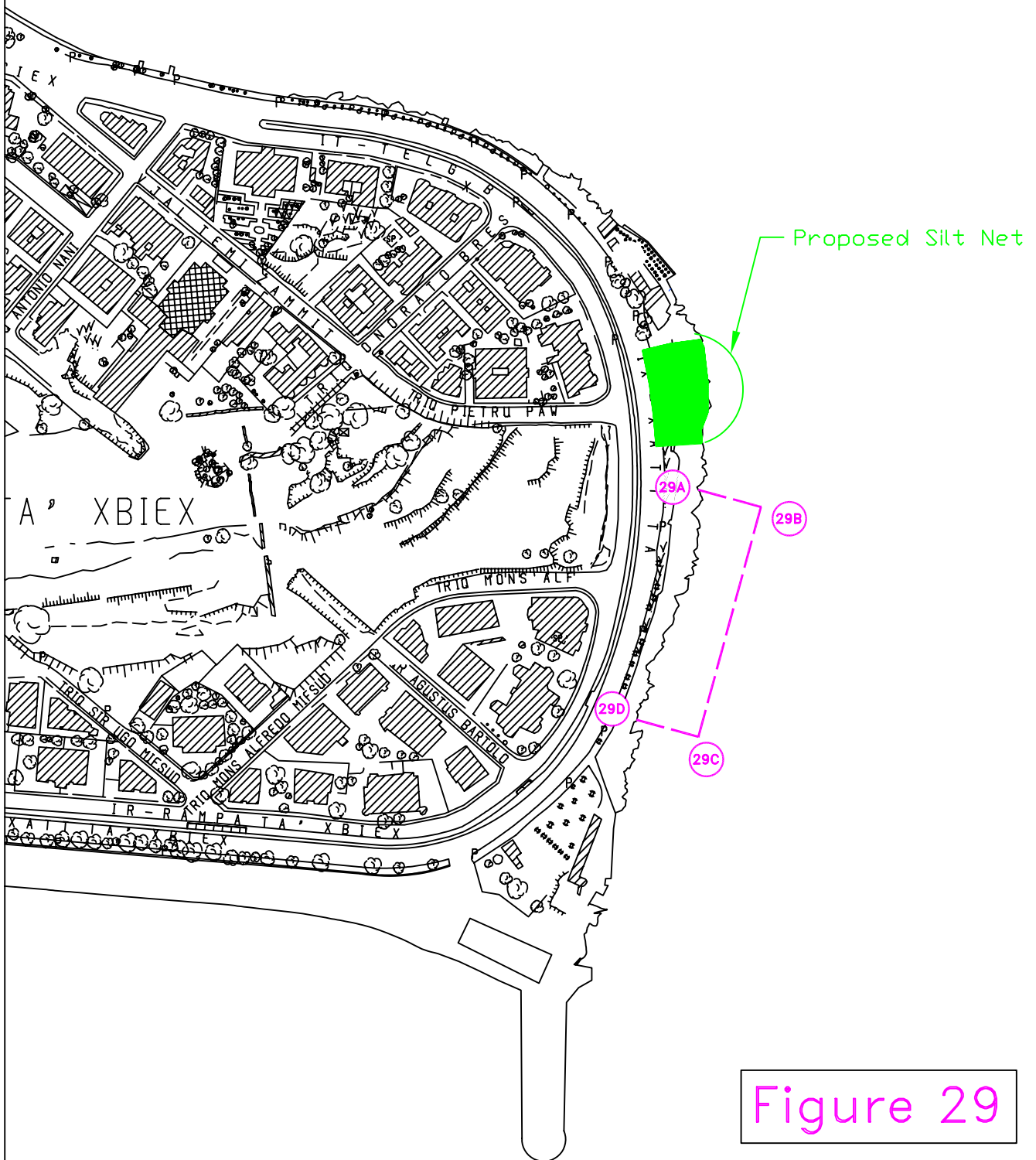


Figure 29

Position	Latitude	Longitude
30A	35° 54'.070	014° 30'.638
30B	35° 54'.138	014° 30'.724
30C	35° 54'.130	014° 30'.733

Scale 1:2500

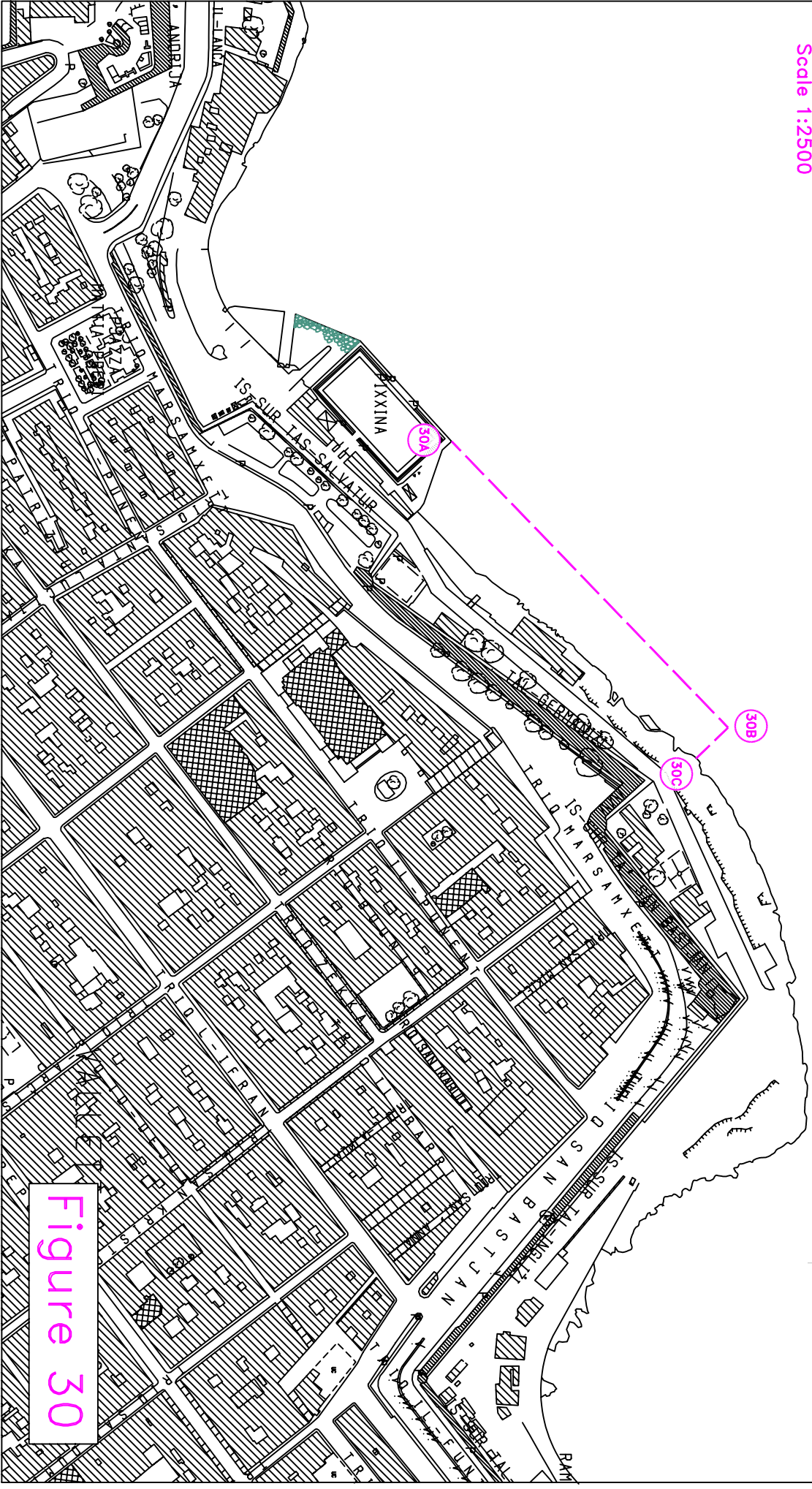
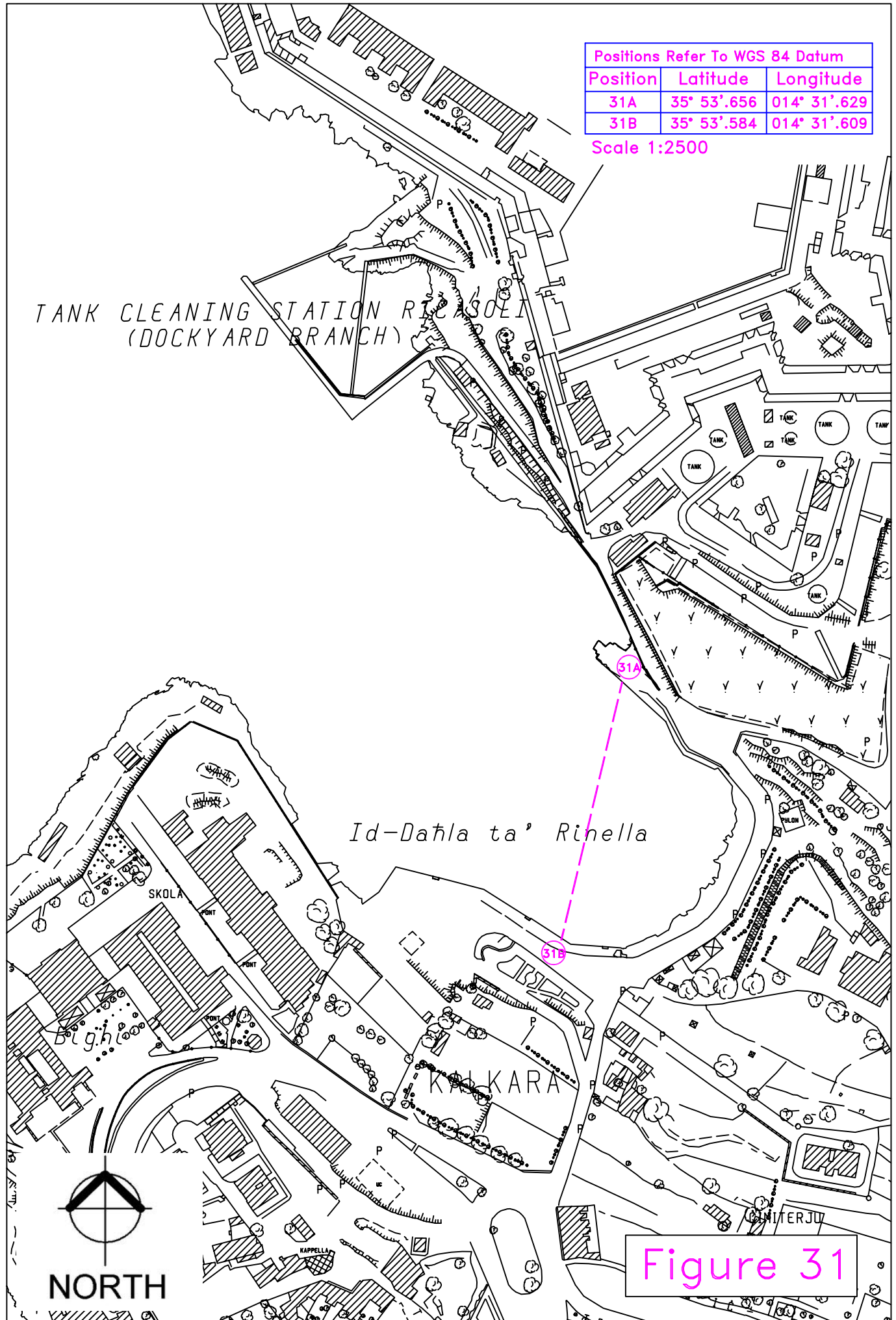


Figure 30



Positions Refer To WGS 84 Datum

Position	Latitude	Longitude
31A	35° 53'.656	014° 31'.629
31B	35° 53'.584	014° 31'.609

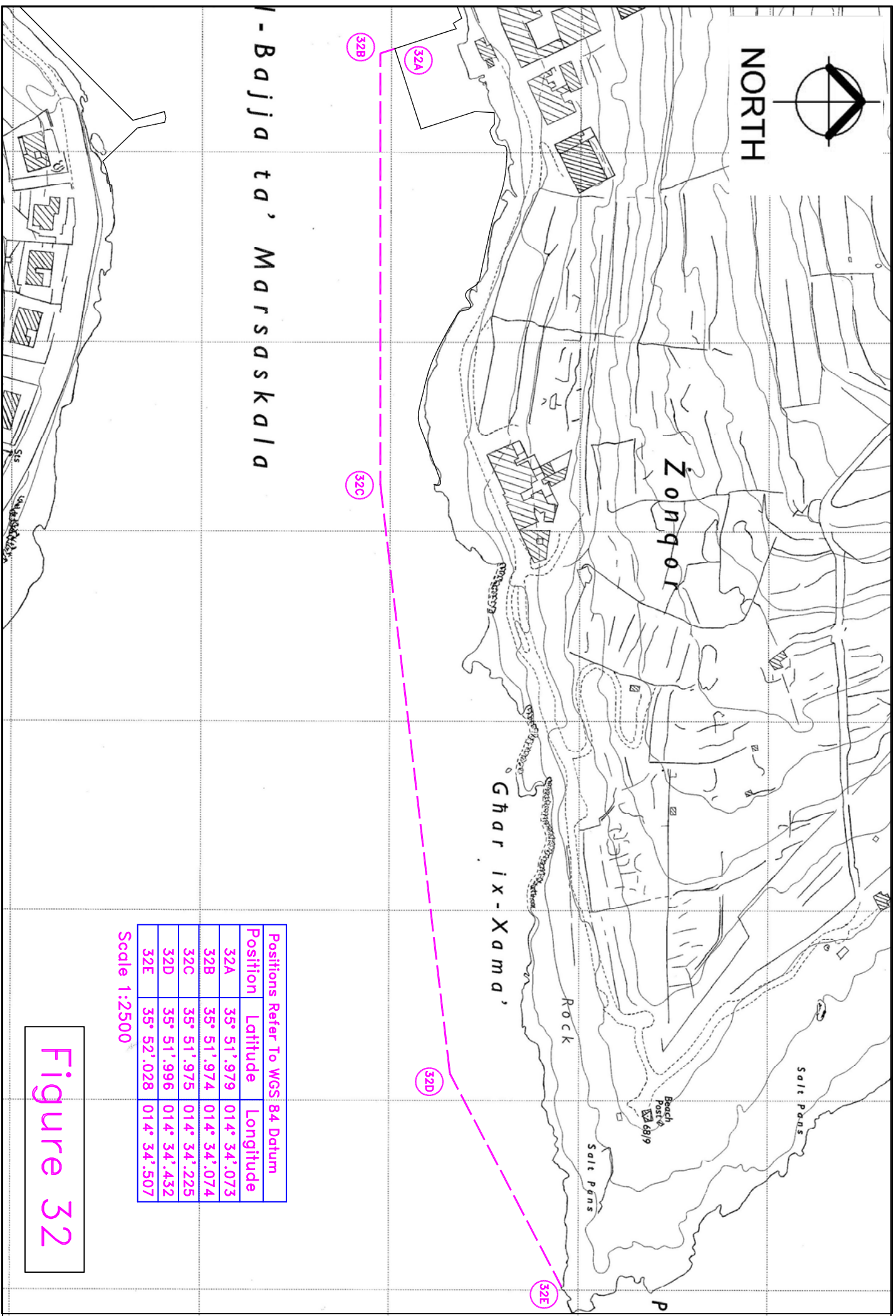
Scale 1:2500

TANK CLEANING STATION RICE SOLEI  
(DOCKYARD BRANCH)

Id-Daħla ta' Rinella



Figure 31



Marsaskala

Position	Latitude	Longitude
32A	35° 51'.979	014° 34'.073
32B	35° 51'.974	014° 34'.074
32C	35° 51'.975	014° 34'.225
32D	35° 51'.996	014° 34'.432
32E	35° 52'.028	014° 34'.507

Scale 1:2500

Figure 32

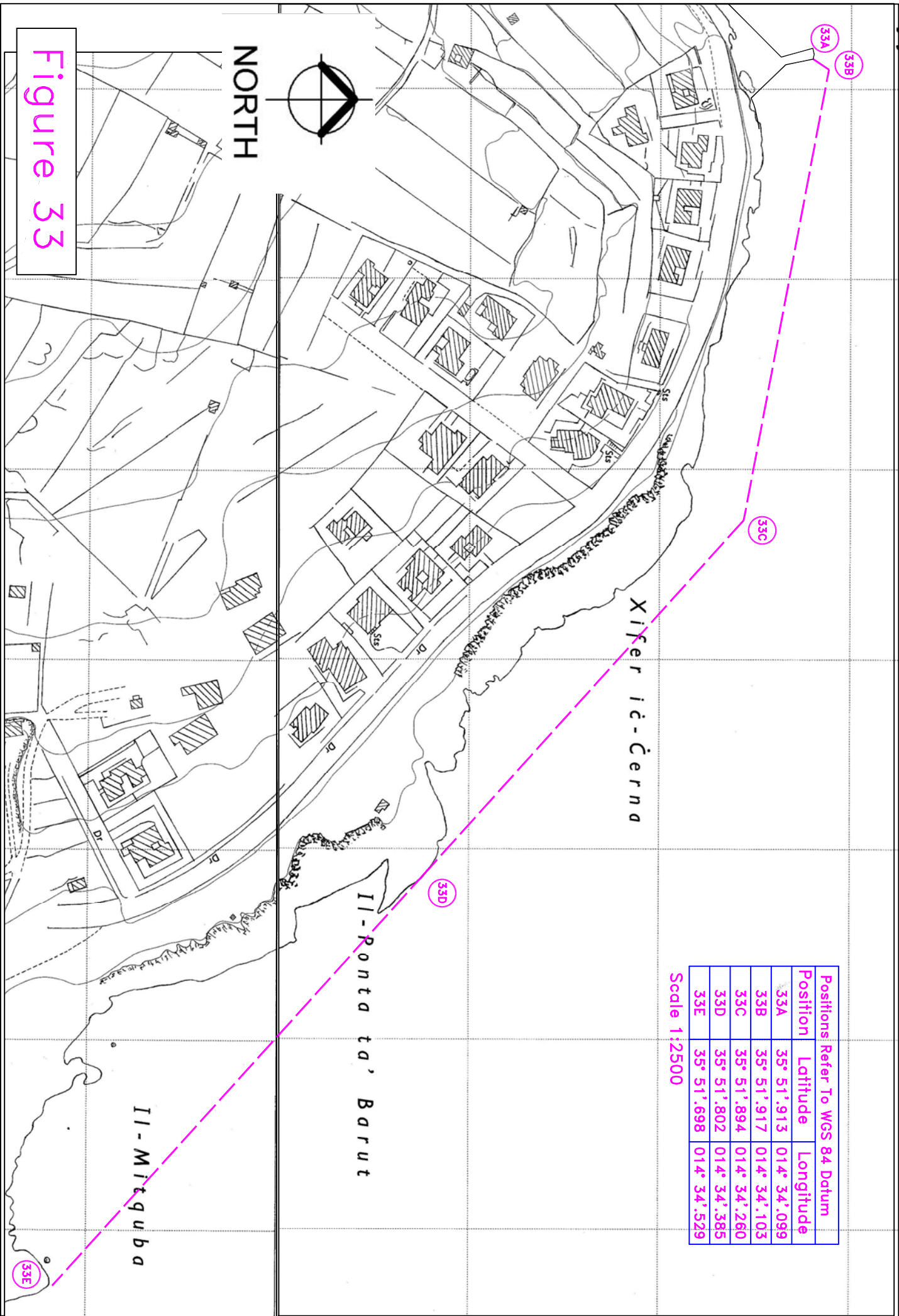
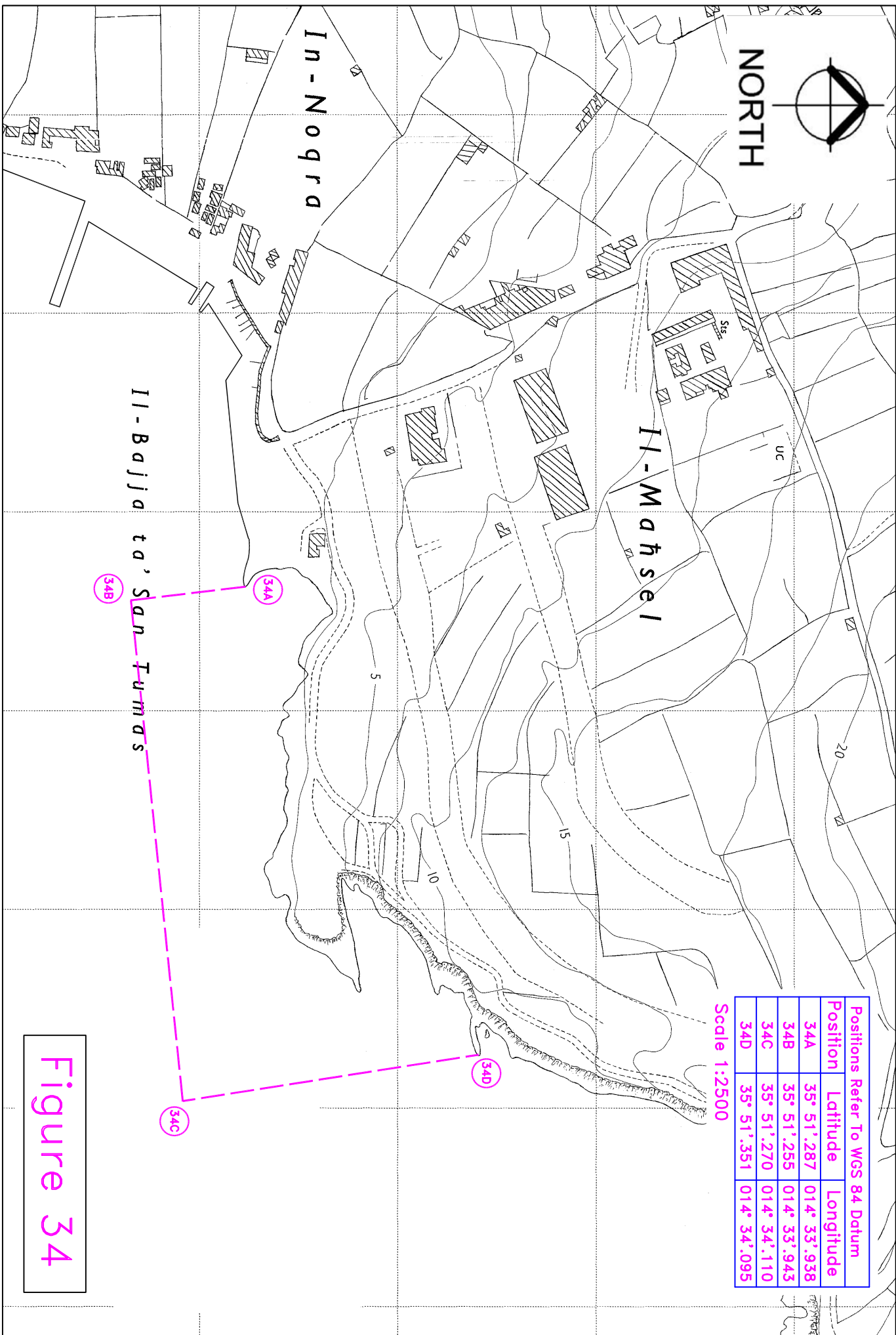


Figure 33



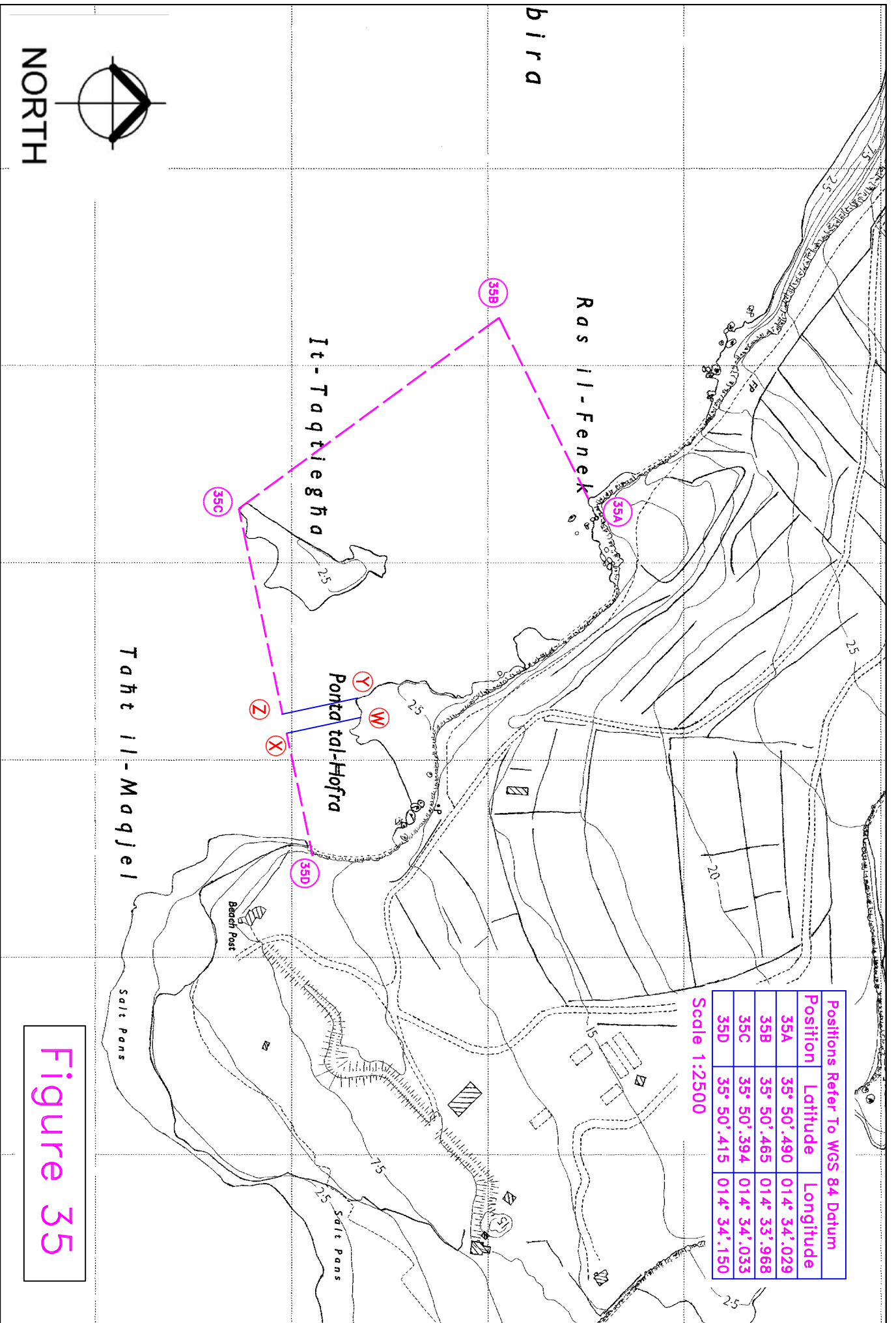
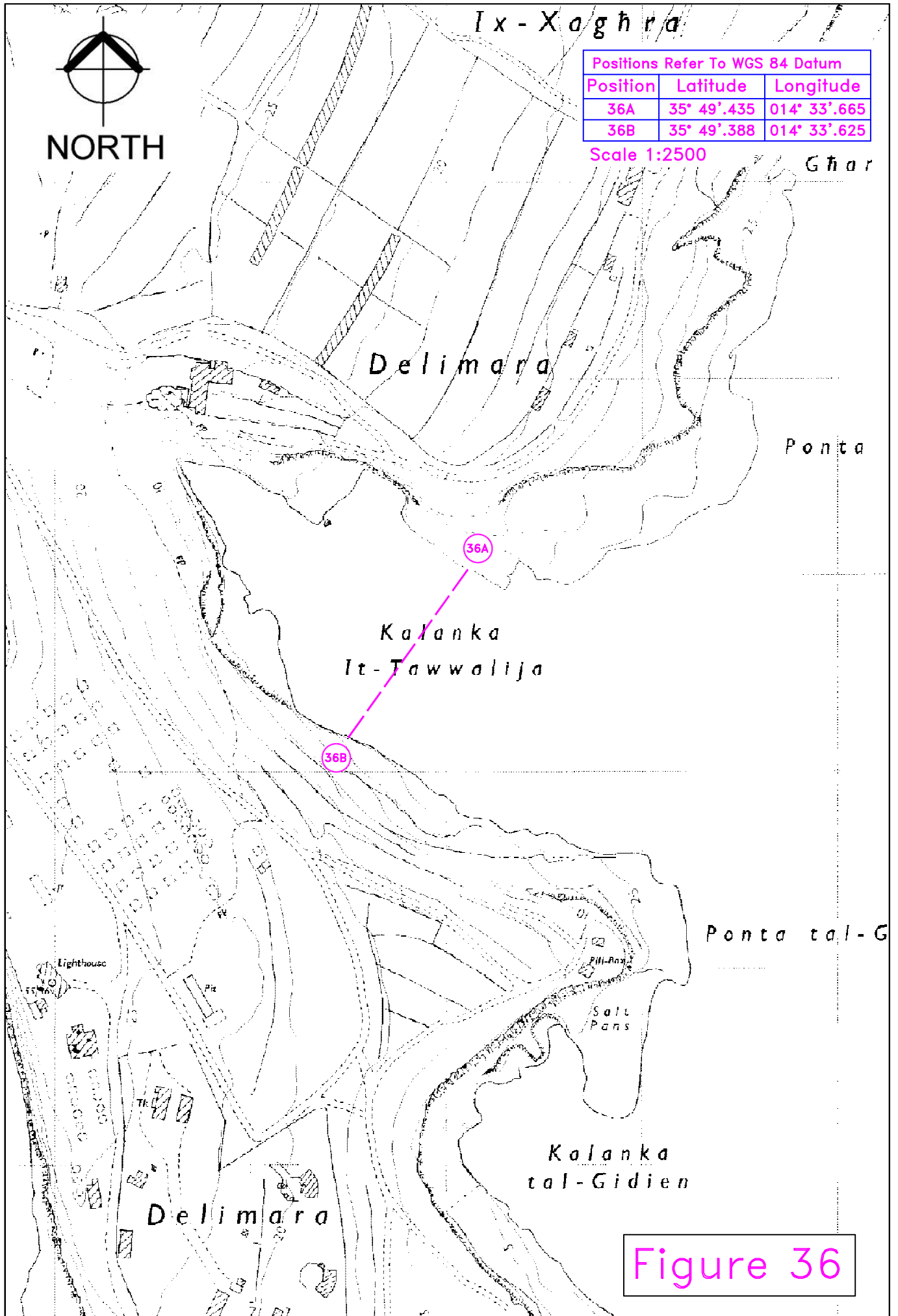


Figure 35





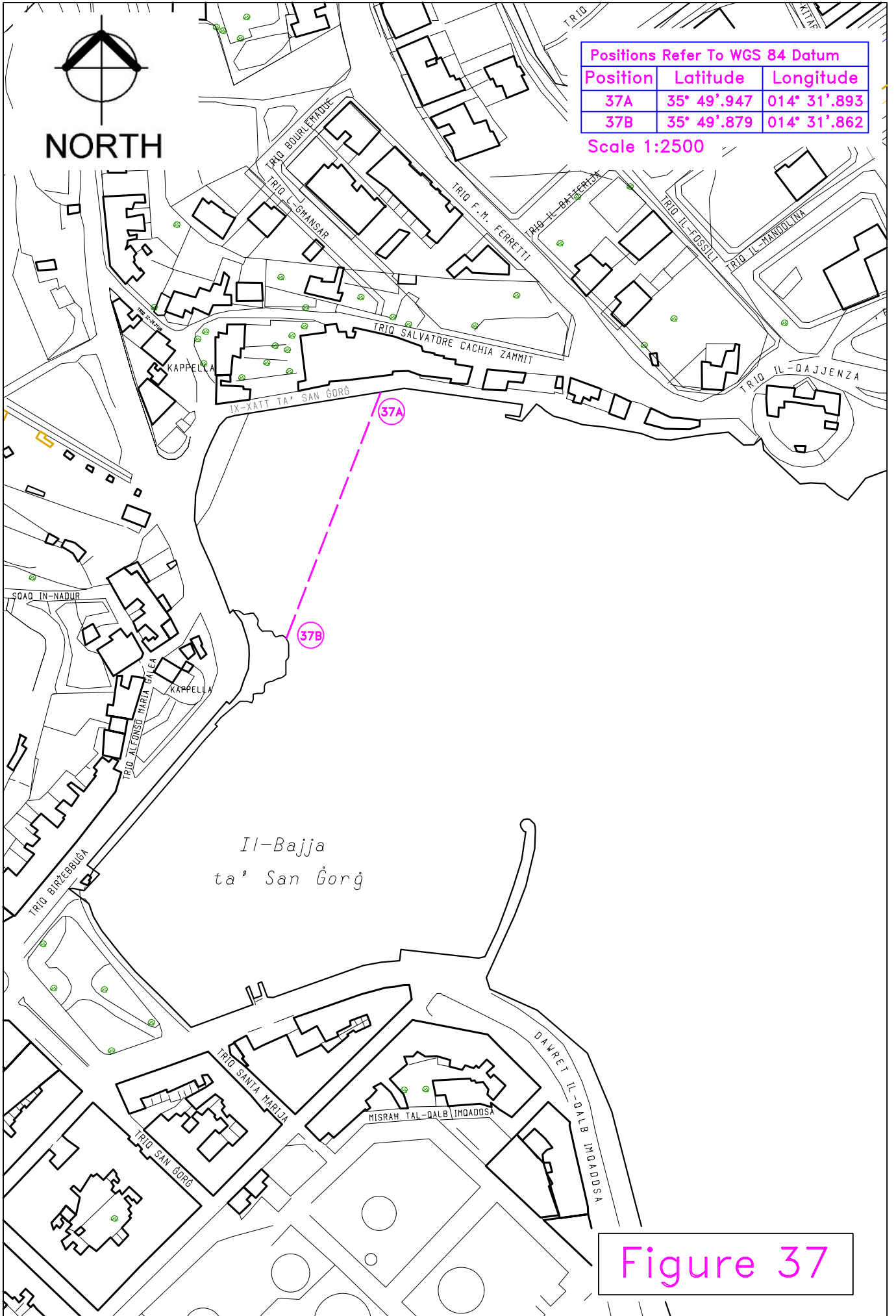


Figure 37



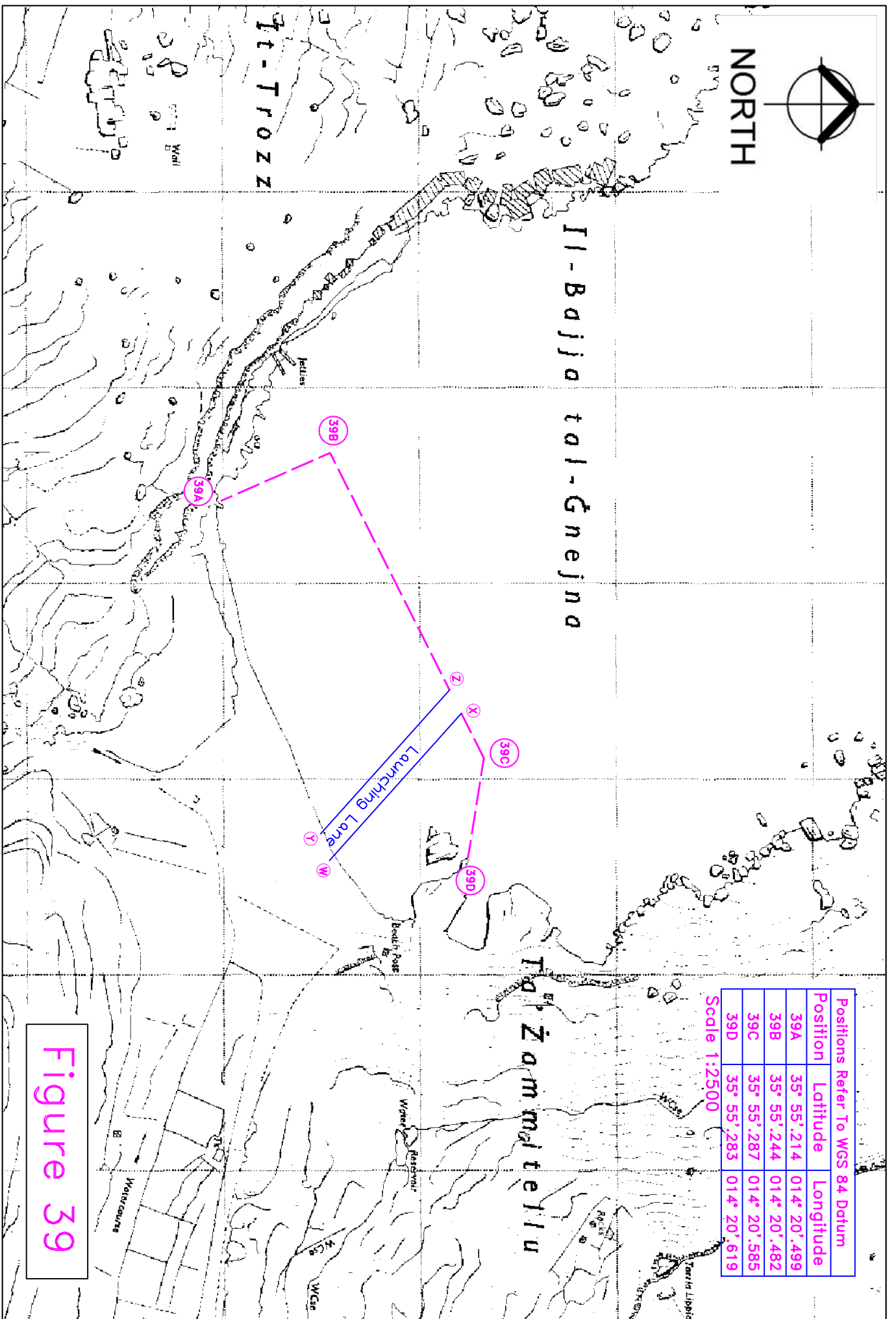


Figure 39

Positions Refer To WGS 84 Datum		
Position	Latitude	Longitude
40A	35° 55'.782	014° 20'.698
40B	35° 55'.801	014° 20'.588
40C	35° 55'.717	014° 20'.496

Scale 1:2500

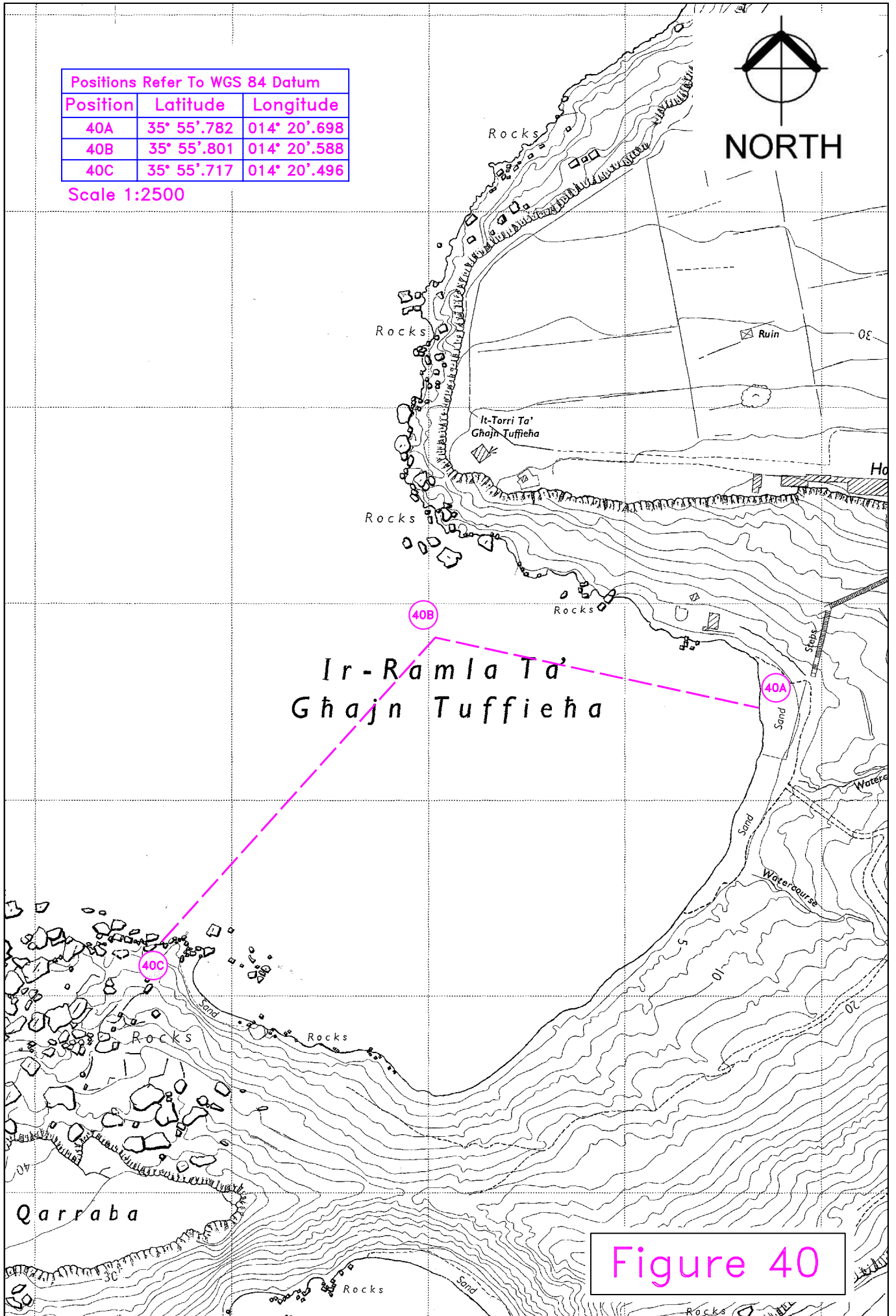


Figure 40

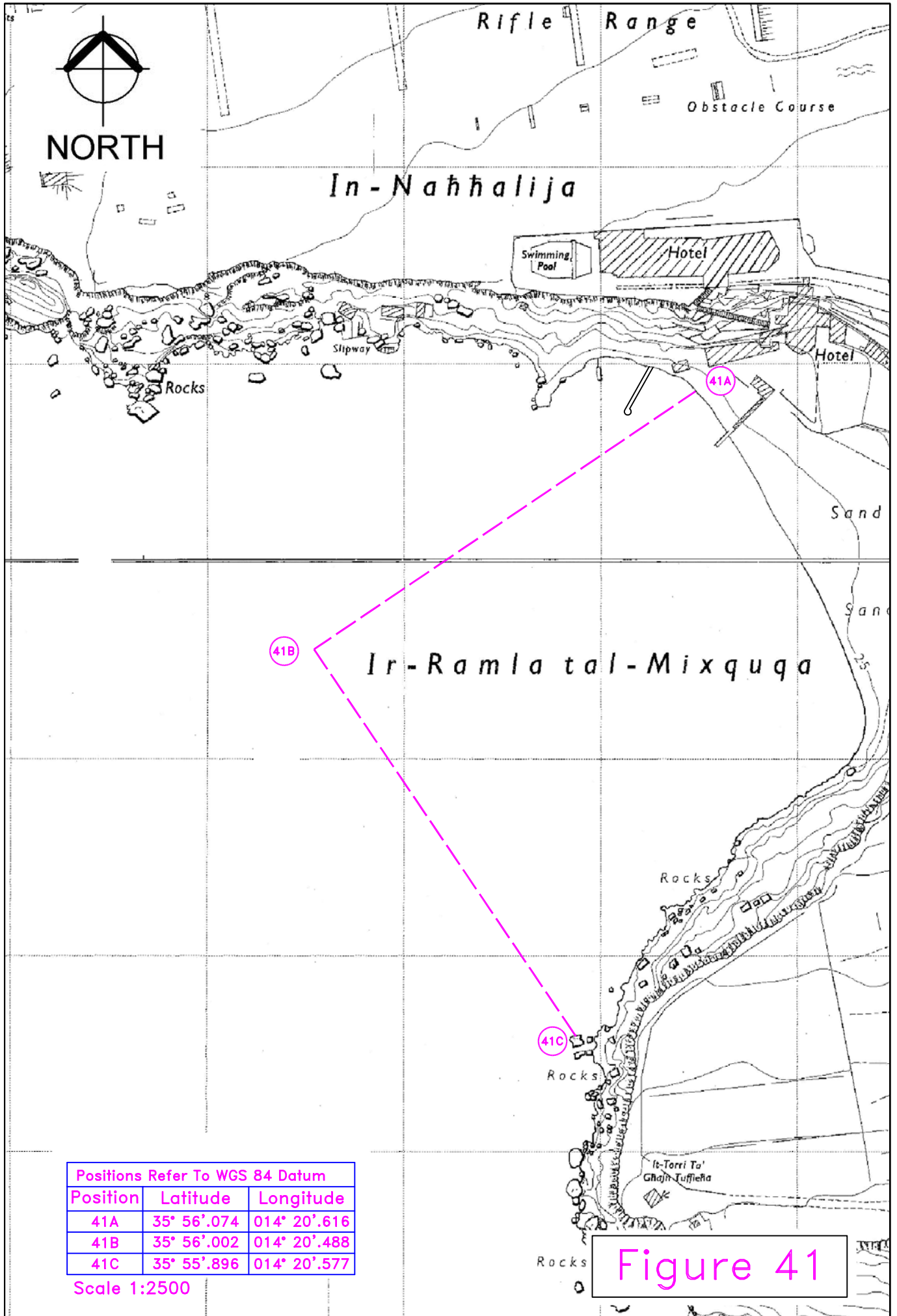
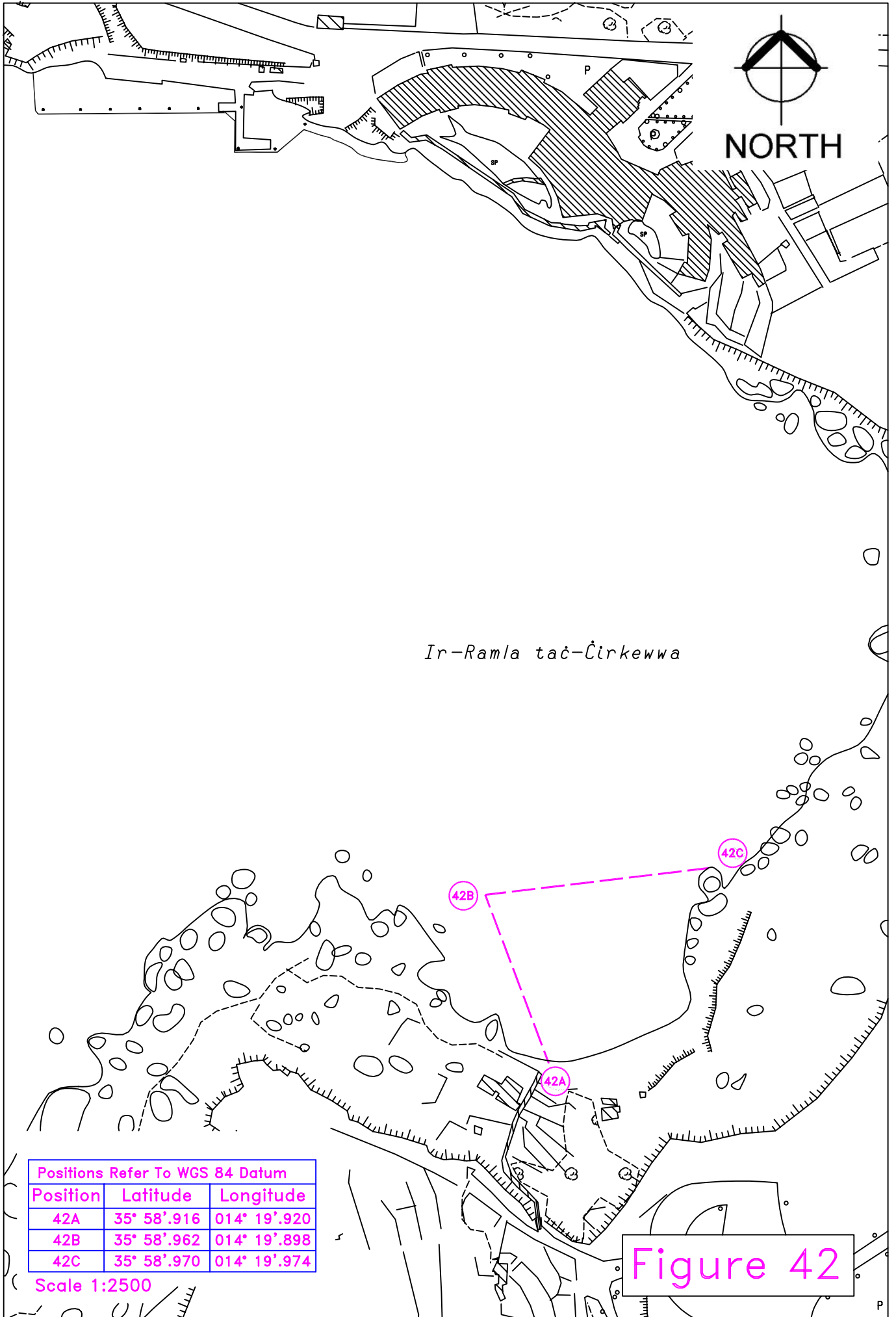
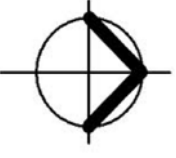
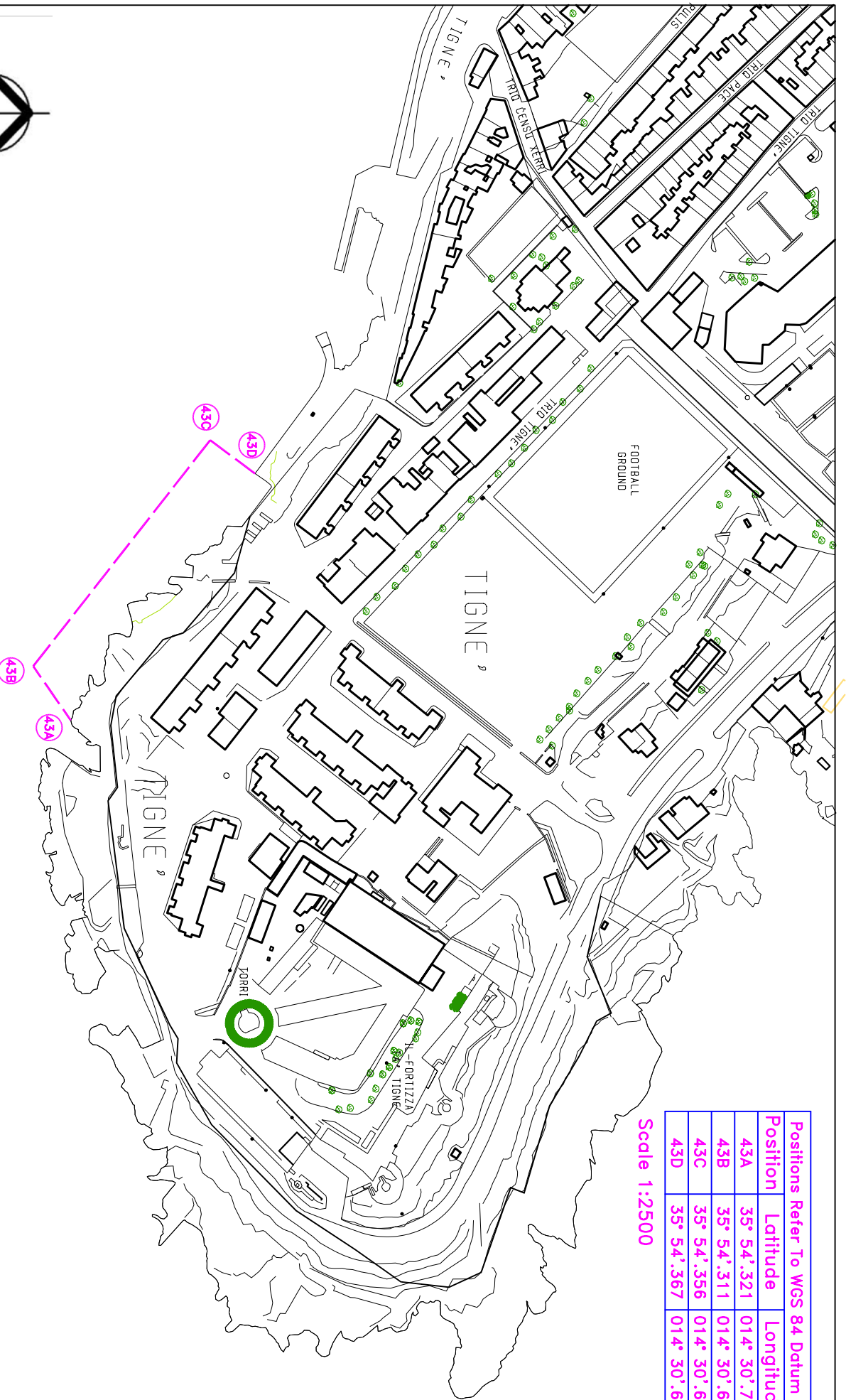


Figure 41



Position	Latitude	Longitude
43A	35° 54'.321	014° 30'.706
43B	35° 54'.311	014° 30'.689
43C	35° 54'.356	014° 30'.619
43D	35° 54'.367	014° 30'.629

Scale 1:2500

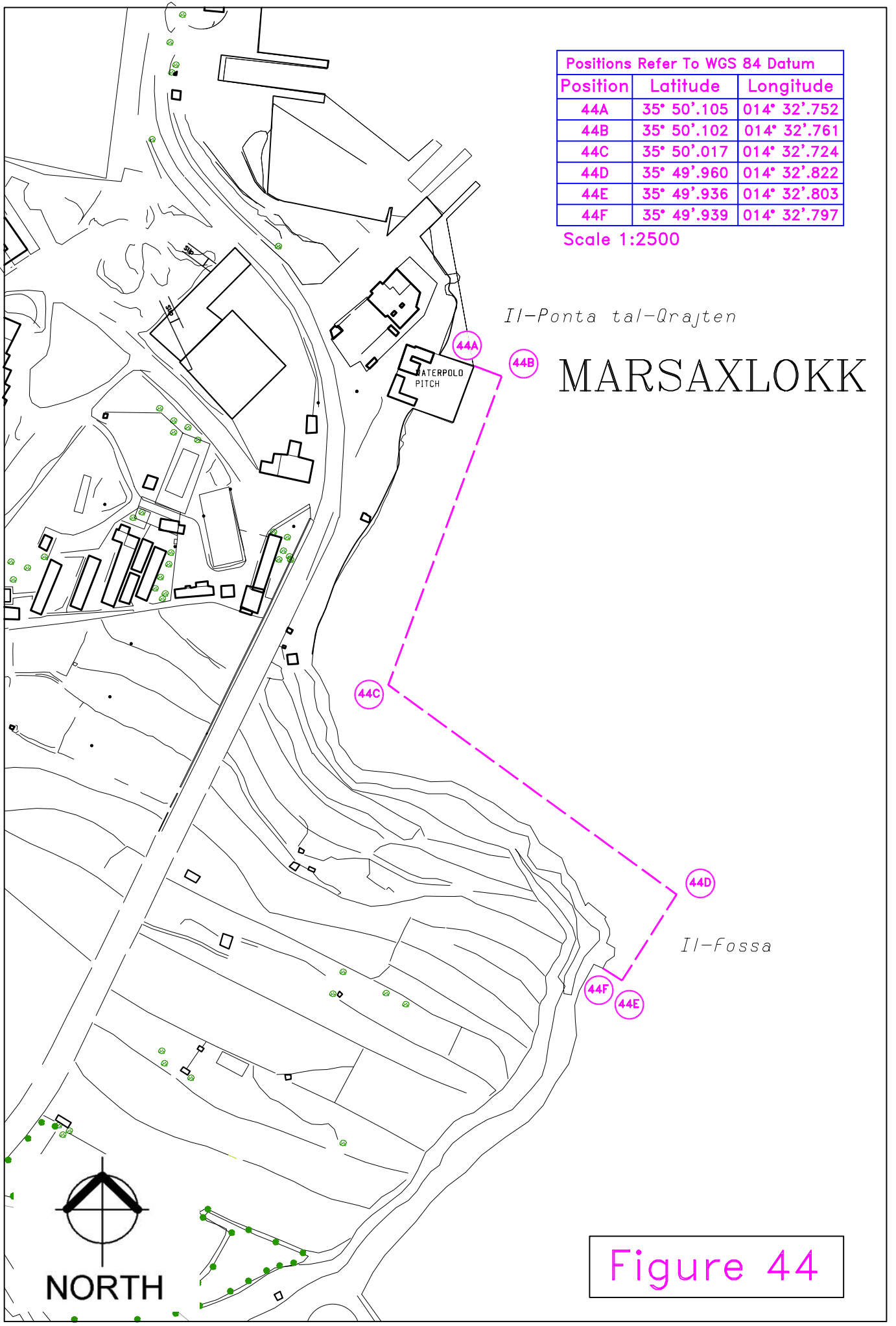


NORTH

Figure 43

Positions Refer To WGS 84 Datum		
Position	Latitude	Longitude
44A	35° 50'.105	014° 32'.752
44B	35° 50'.102	014° 32'.761
44C	35° 50'.017	014° 32'.724
44D	35° 49'.960	014° 32'.822
44E	35° 49'.936	014° 32'.803
44F	35° 49'.939	014° 32'.797

Scale 1:2500



*Il-Ponta tal-Qrajten*

# MARSAXLOKK

*Il-Fossa*

Figure 44





NORTH

Positions Refer To WGS 84 Datum

Position	Latitude	Longitude
45A	35° 59'.242	014° 19'.777
45B	35° 59'.245	014° 19'.863

Scale 1:2500

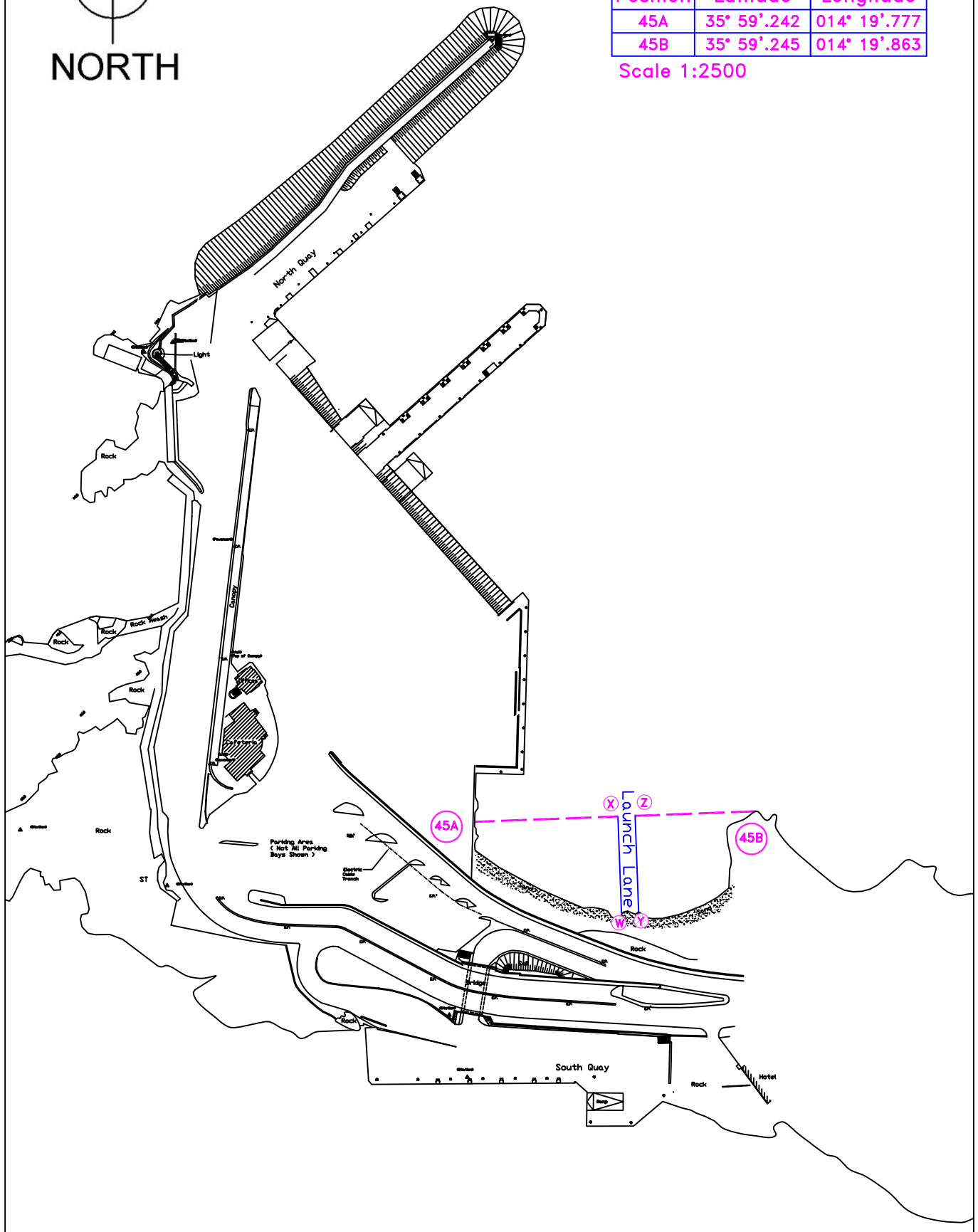


Figure 45

Positions Refer To WGS 84 Datum		
Position	Latitude	Longitude
46A	35° 54'.899	014° 29'.628
46B	35° 54'.883	014° 29'.674

Scale 1:2500

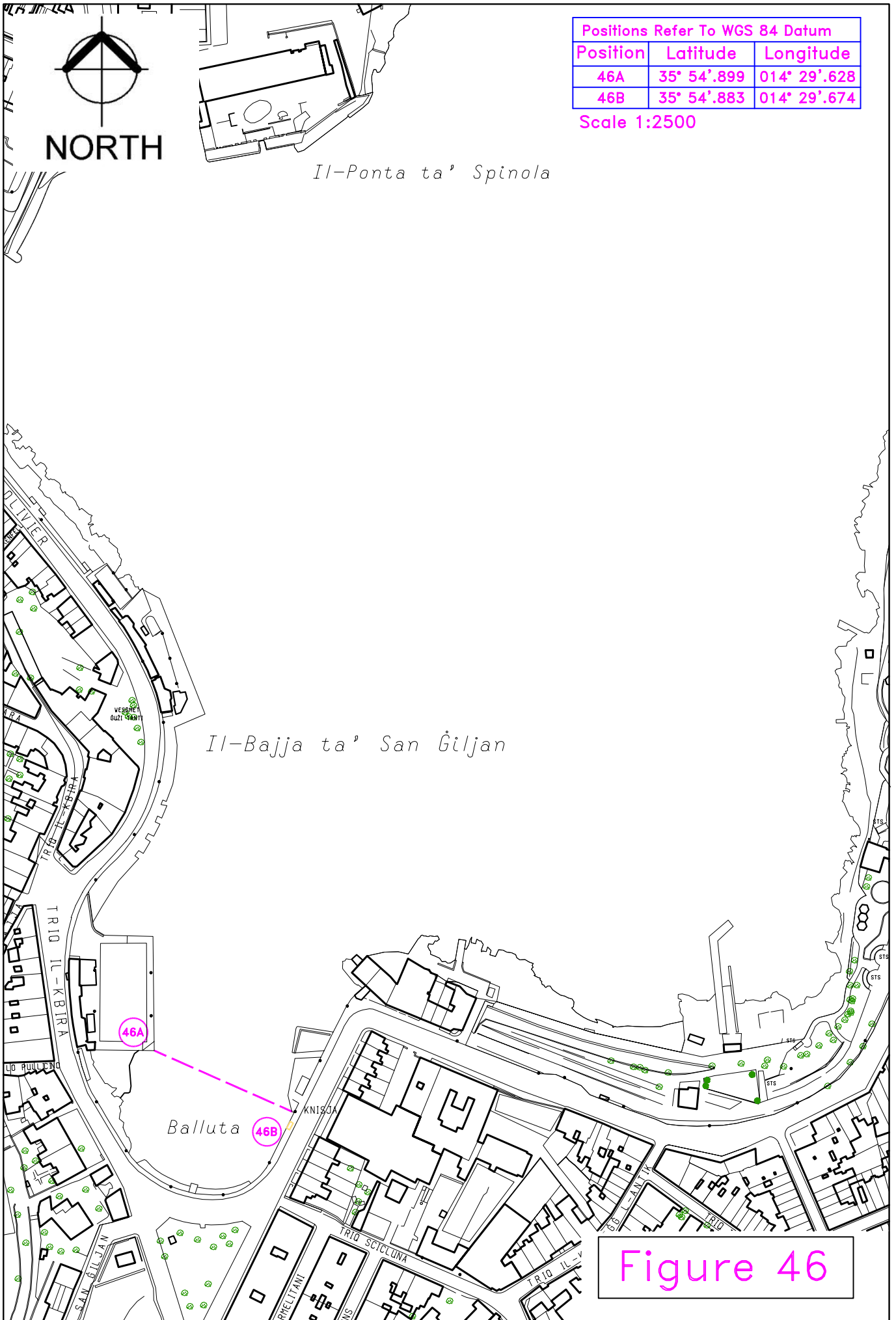


Figure 46

Positions Refer To WGS 84 Datum		
Position	Latitude	Longitude
47A	35° 57'.244	014° 25'.458
47B	35° 57'.259	014° 25'.535
47C	35° 57'.196	014° 25'.529
47D	35° 57'.154	014° 25'.481

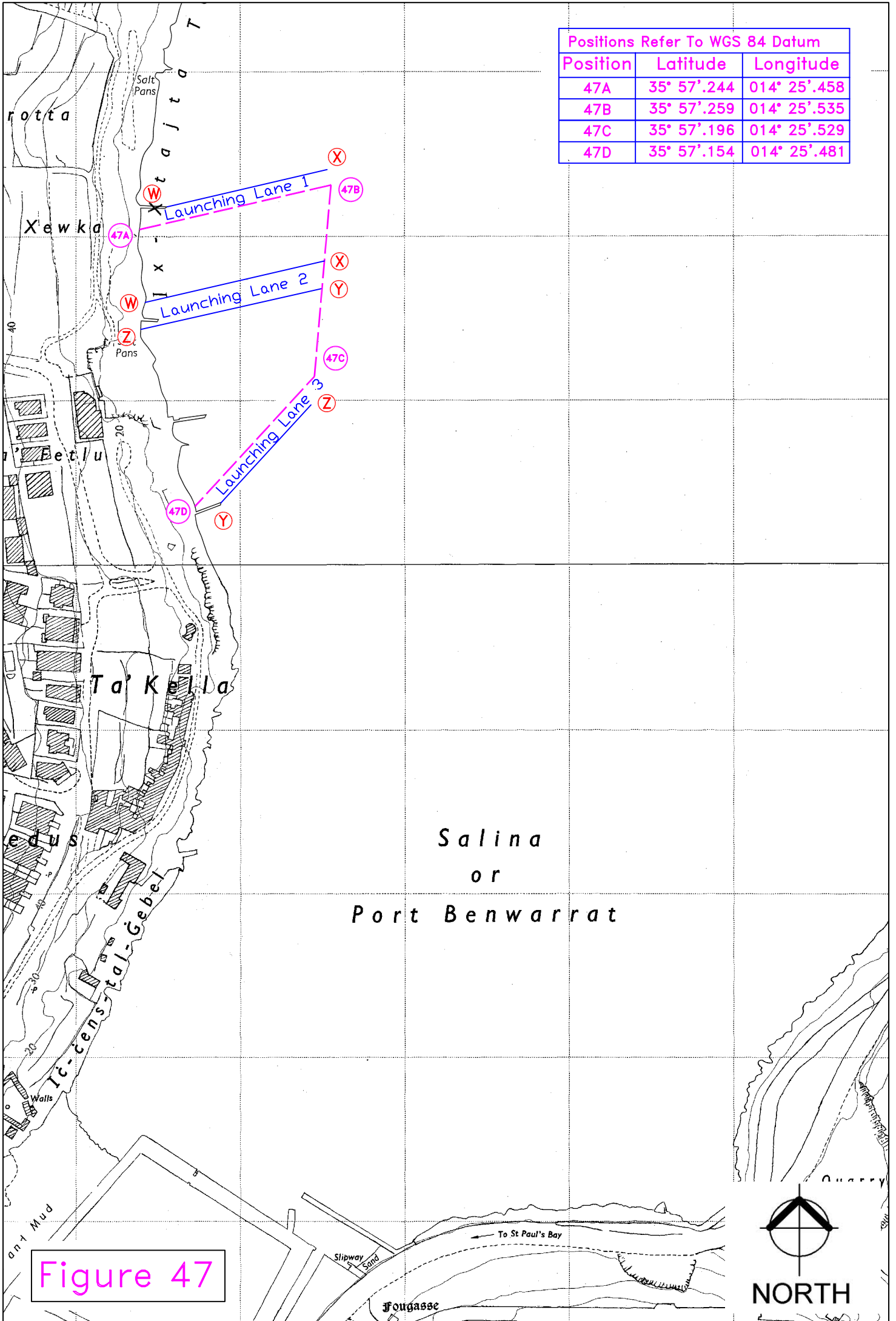
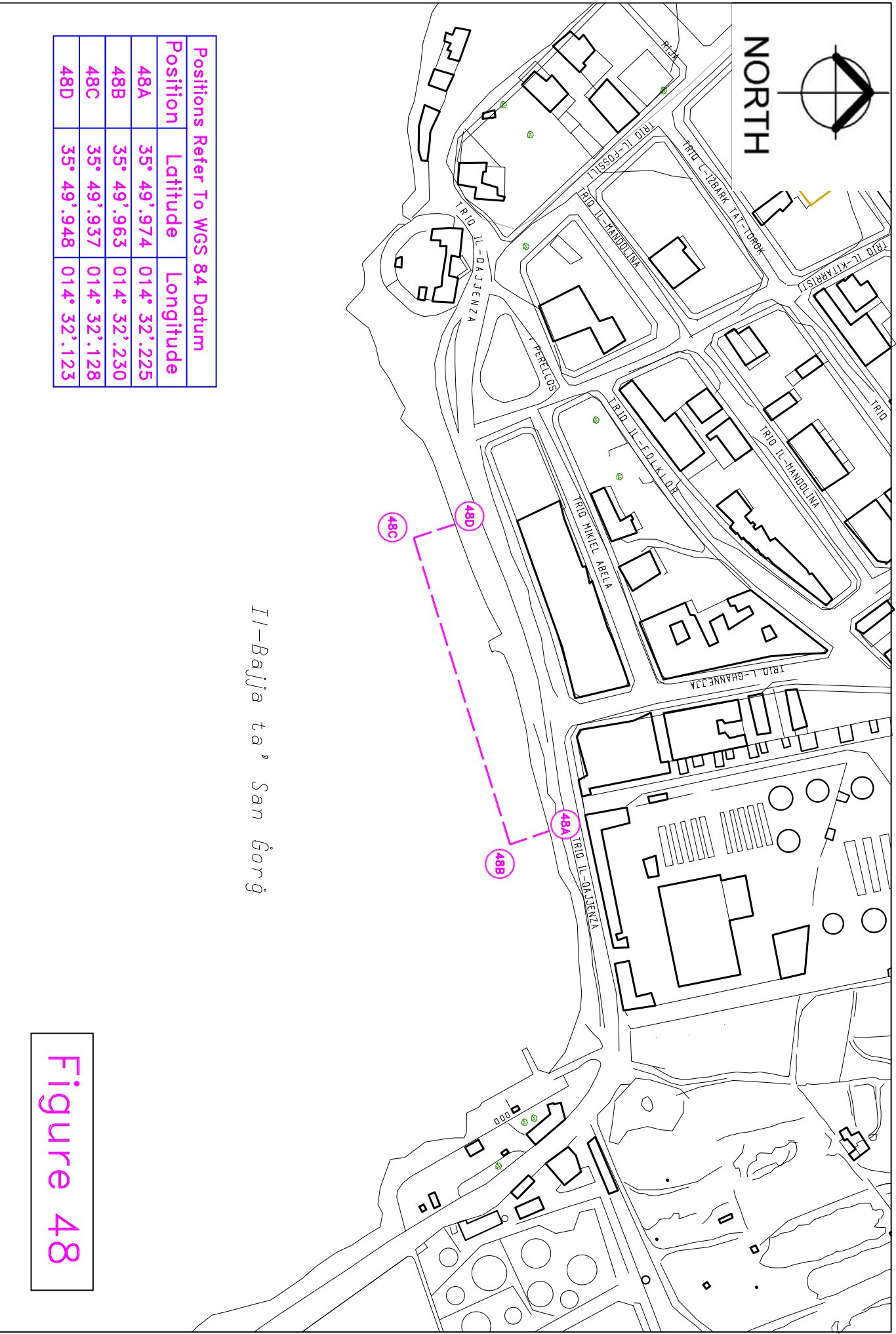


Figure 47





*I-Bajjanta' San Gorg*

Figure 48