



PORTS AND YACHTING DIRECTORATE

LOCAL NOTICE TO MARINERS NO 81 of 2013

Our Ref: TM/PYD/132/89

24 September 2013



Transport Malta

Malta Transport Centre
Marsa, MRS 1917
Malta

Tel: (356) 2122 2203
Fax: (356) 2125 0365
Email: info.tm@transport.gov.mt

www.transport.gov.mt

Filming in Different localities in Malta

The Ports and Yachting Directorate, Transport Malta notifies mariners that filming activities will take place in different locations around the Maltese coast between 30 September 2013 and 28 October 2013. Time of Filming will be between 0700 hours to 1900 hours.

The areas that are shown on the attached charts are as follows:

Chart A

- A Comino - Filming at sea
- B Mellieha Bay - Filming at sea

Chart B

- C St. Paul's Bay - Filming at sea
- D Mistra Bay - Filming from Land on 23 October 2013
- E Salina Bay - Filming at Sea

Chart C

- F St. Julian's Area - Filming at sea
- G St George's Bay - Filming at Sea

Chart D

- G Anchor Bay - Filming from Land on 30 September 2013

Chart E

- H St. Thomas Bay - Filming from Land on 8 and 9 October 2013
- I Marsaxlokk Harbour - Filming from land between 15 and 18 October 2013 from 1800hrs until 0600hrs of the next day

As part of the filming is at sea the exact location and date cannot be determined since this depends on the weather.

Some scenes will include an underwater explosion (just under the surface) and so mariners are to obey any instructions issued by safety boats in the area.

In view of the above mariners navigating in the indicated areas are requested to keep a good lookout and watch on VHF Channel 12. They are to cooperate with the crew, Transport Malta Enforcement Officers and Police in the area. They are to comply with instructions issued by Valletta Port Control (Valletta VTS).

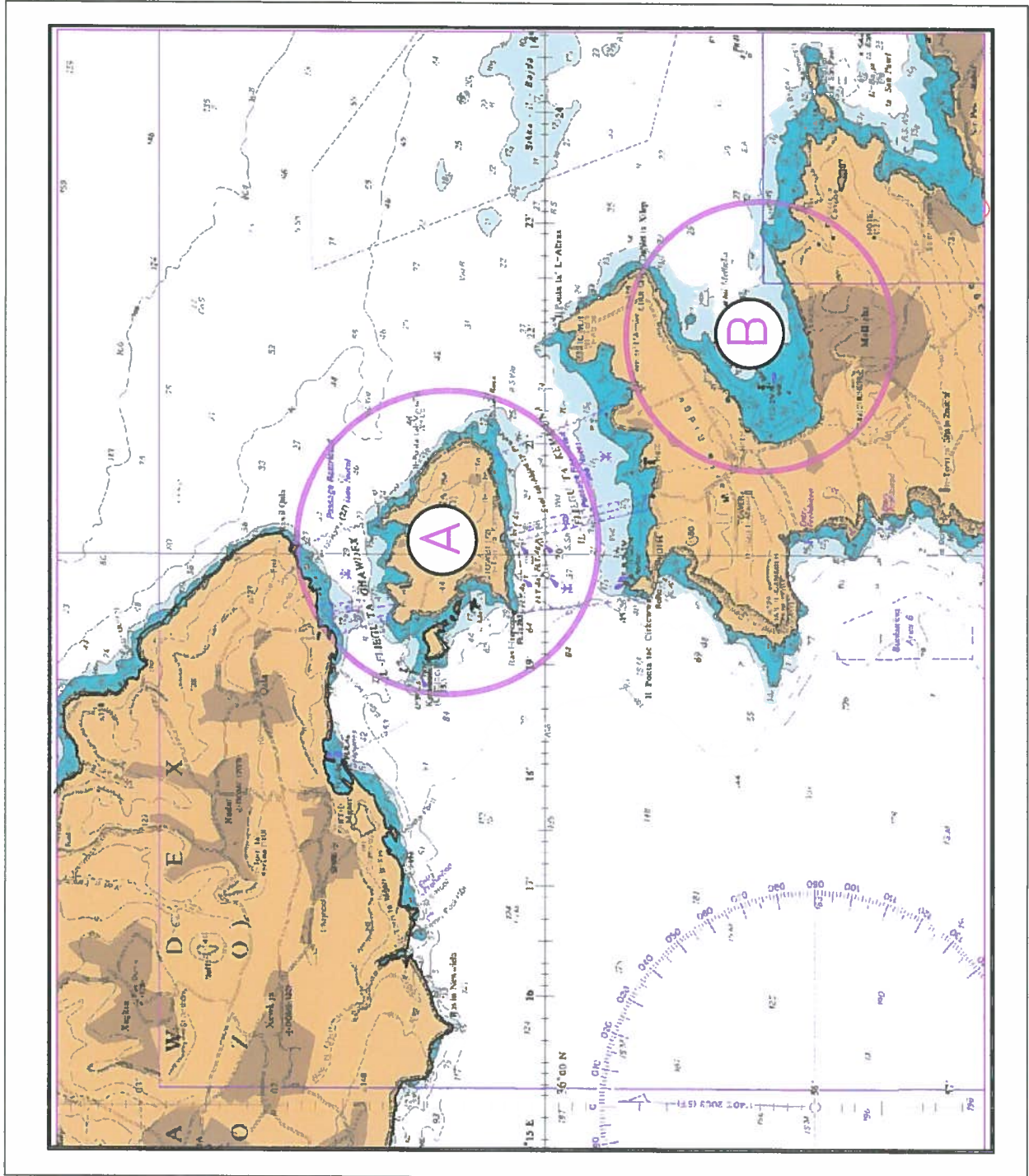
Charts affected: BA 194, 2537 and 2538.

© British Crown Copyright 1978, 1982, 1986, 1988, 1989, 2000.
All rights reserved.

The UK Hydrographic Office releases the accompanying data available to Transport Malta under the terms and conditions of agreement NO.1427/02593/01.

DISCLAIMER

Whilst the UK Hydrographic Office has endeavoured to ensure that the material supplied is suitable for the purpose described, it accepts no liability for the reasons stated in the text of the chart for any damage or loss of property or other liability. The material supplied is used entirely at the recipient's own risk.

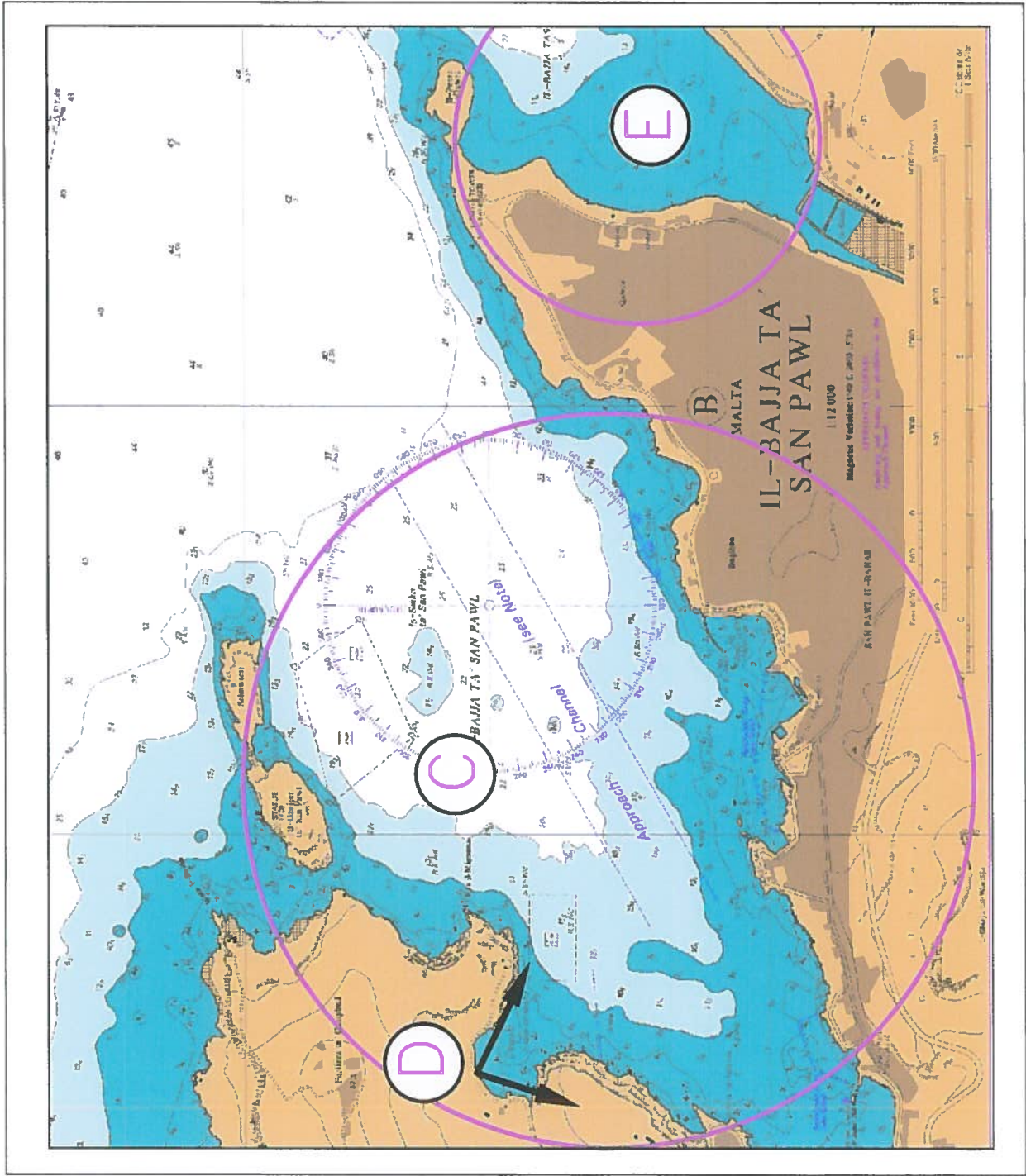


British Crown Copyright 1970, 1983, 1986, 1988, 1999, 2000.
All rights reserved.

The UK Hydrographic Office makes the accompanying data available on a non-warranty basis under the conditions of agreement HD 1457/2000/0/01.

DISCLAIMER

Whilst the UK Hydrographic Office has endeavoured to ensure that the material supplied is suitable for the purpose described, it accepts no liability for any loss or damage arising from its use. The material supplied is used entirely at the Recipient's own risk.

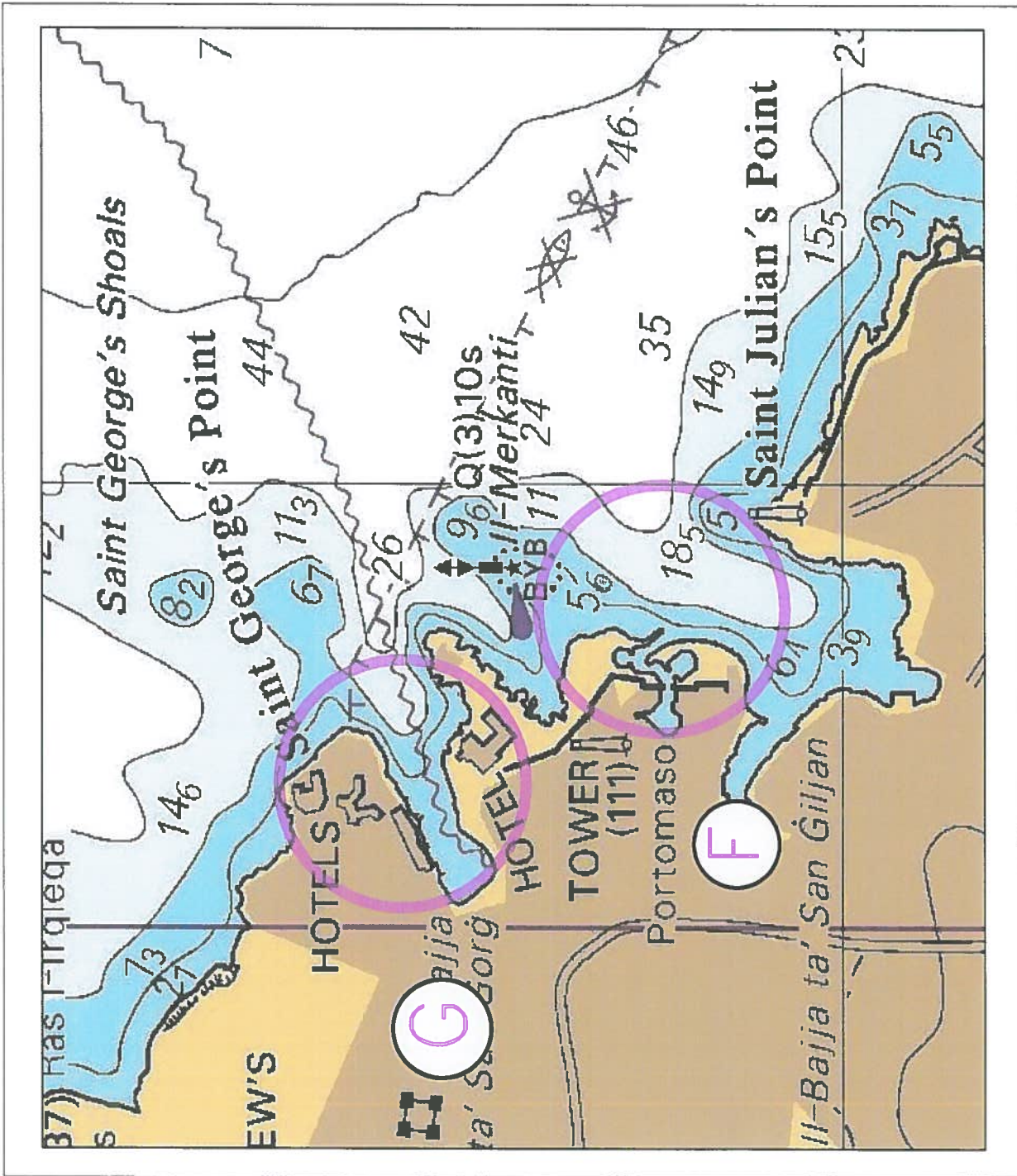


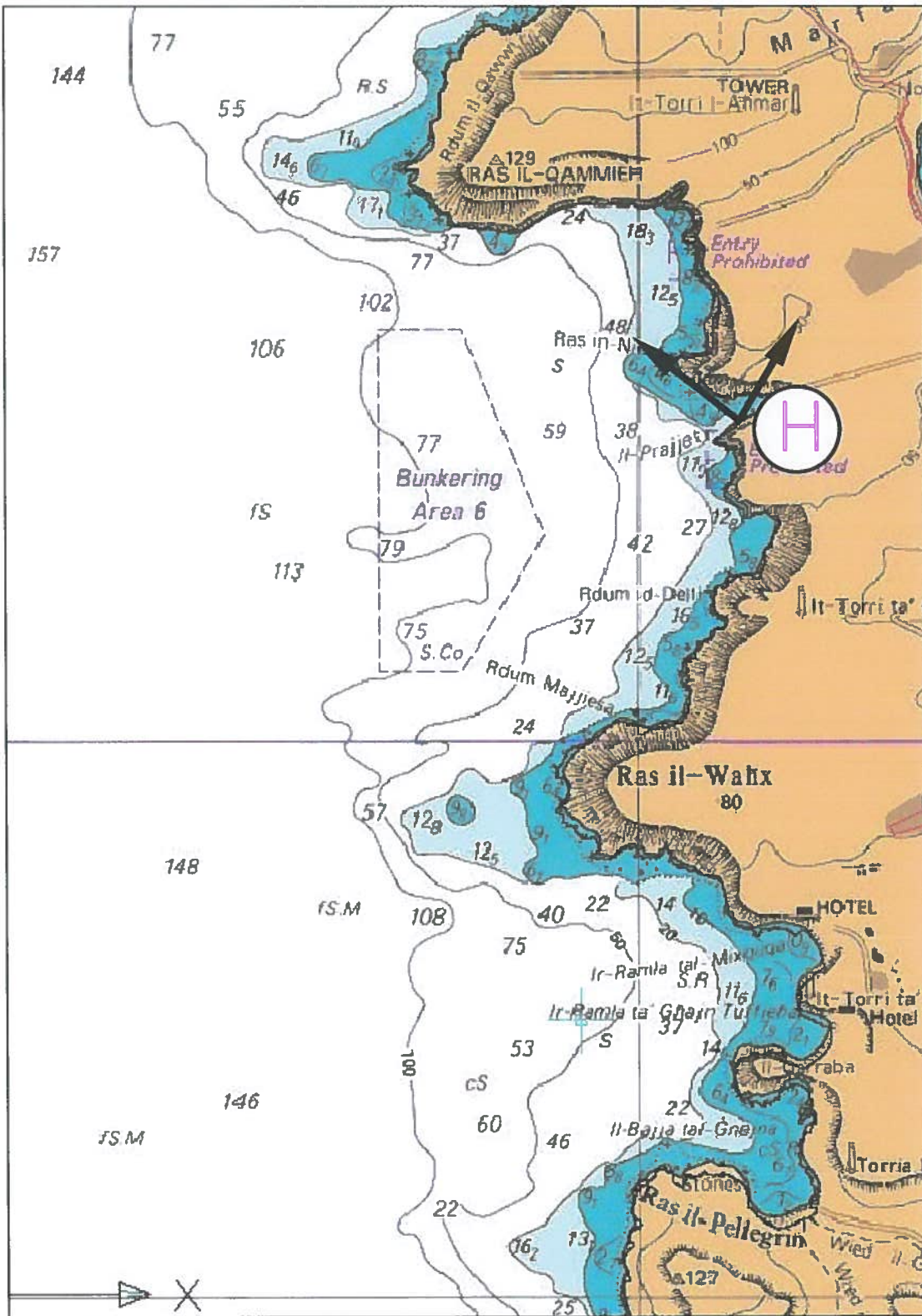
©British Crown Copyright 1970, 1983, 1986, 1988, 1999, 2000.
All rights reserved

The UK Hydrographic Office releases the accompanying data available to Maritime Authority under the terms and conditions of agreement HO 1487/020930/01.

DISCLAIMER

Whilst the UK Hydrographic Office has endeavoured to ensure that the material supplied is suitable for the purpose described, it accepts no liability (to the maximum extent permitted by law) for any damage or loss of any nature arising from its use. The material supplied is used entirely at the recipient's own risk.





©British Crown Copyright 1970, 1983, 1986, 1988, 1999, 2000.
All rights reserved.

The UK Hydrographic Office makes the accompanying data available to Transport Malta under the terms and conditions of agreement HD 1427/020930/01.

DISCLAIMER

Whilst the UK Hydrographic Office has endeavoured to ensure that the material supplied is suitable for the purpose described, it accepts no liability (to the maximum extent permitted by law) for any damage or loss of any nature arising from its use. The material supplied is used entirely at the Recipient's own risk.

Chart D

© British Crown Copyright 1970, 1983, 1986, 1988, 1999, 2000.
All rights reserved.

The UK Hydrographic Office makes the accompanying data available to Transport Malta under the terms and conditions of agreement HD 1427/02/9530/01.

DISCLAIMER

Whilst the UK Hydrographic Office has endeavoured to ensure that the material supplied is suitable for the purpose described, it accepts no liability (to the maximum extent permitted by law) for any damage or loss of any nature arising from its use. The material supplied is used entirely at the recipient's own risk.

